

Disclaimer

Digital survey documents are made available on line as a convenience for informational use only. Winnebago County cannot and does not guarantee the accuracy, quality, content or completeness of the included information. Winnebago County, its officers, employees, agents and assigns make no warranties, expressed or implied, for the contents of this web page.

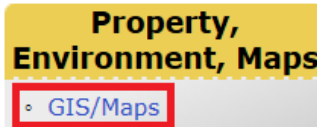
Information provided on this site should NOT be used for legal, survey, engineering, financial, tax or other professional advice. If specific or precise information is required, you should always use the original recorded documents, plats, flood insurance studies, or other official means. Winnebago County specifically disclaims any liability for damages of any kind resulting from the use, misuse or misrepresentation of any information contained herein and assumes no responsibility for anyone's use of the information.

The information included in this application is public record. These surveys should not be used for any purpose, including obtaining future permits, without the prior knowledge of the surveyor who prepared the document. A Plat of Survey is a map prepared for a specific purpose and depicts the property as of the date the survey was completed.

The information on a filed Plat of Survey may not show all past or current improvements and it may not have all of the information necessary for you to make informed decisions. It is possible that the map may not reflect the current boundary and the lands for which you have title. All official Certified Survey Maps, Subdivision Plats and Deeds need to be obtained from the Winnebago County Register of Deeds Office.

ONLINE SURVEY BOOKS AND NOTES ACCESS

- Go to the Winnebago County website www.co.winnebago.wi.us
- Click on GIS/Maps under Property Environment, Maps




- Click Survey Access on the left side of the page.
- Click the Survey Books and Notes link.



Survey Books and Notes

This will redirect you to Microsoft One Drive. There is a separate folder for each book or note type.

- Click the folder to view the documents inside.



ONLINE SURVEY ACCESS



Winnebago County

GIS Division

The Wave of the Future

112 OTTER AVE, PO BOX 2808
OSHKOSH, WI 54903-2808

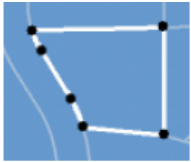
PHONE (920) 232-3340
FAX (920) 232-3347

www.co.winnebago.wi.us

PLATS OF SURVEY

ONLINE ACCESS

Winnebago County is committed to providing access to land surveying records as cost effectively as possible. The GIS Division is providing Plats of Survey online. The surveys have been separated into two groups.



Plats of Survey Access - From approximately 1940-2000



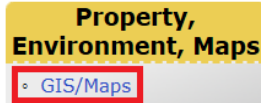
Plats of Survey - Access After 2000

The older documents were converted from Microfiche to pdf. They are in the process of being organized. As an area is completed the documents will be move into the newer survey folders.

To view official Certified Survey Maps, Subdivision Plats and Deeds please visit the Winnebago County Register of Deeds Office or use Tapestry online.

ONLINE PLATS OF SURVEY ACCESS

- Go to the Winnebago County website www.co.winnebago.wi.us
- Click on GIS/Maps under Property Environment, Maps



- Click Survey Access on the left side.
- Click one of the Plats of Survey Access links. This will redirect you to Microsoft One Drive.

The older surveys have separate folders for Incorporated Municipality and Town/Range.

The newer surveys are organized by Town/Range.

- For the incorporated municipality folder the surveys are separated by incorporated municipality.



Incorporated Municipality



City of Neenah

- To find plats of survey organized by section, town and range. The subfolders are organized by township/range and section.



T18N R16E



Section 1




S01_T18_R16_NE 1-4 SE 1-4_PlatSurvey1105.pdf

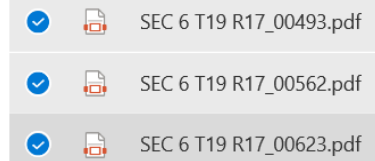
VIEWING DOCUMENTS


- Click on the document icon next to a Plat of Survey to view it.



DOWNLOADING DOCUMENTS

- When viewing a document click the download button at the top of the page.  Download
- Multiple documents can be downloaded at once. When viewing a folder of documents click the circle at the left or top of the document name.



- Then click the download button at the top of the page.  Download

DOWNLOAD LIMITATION

If the file size of the documents is larger than 2 GB you will be asked to sign in with your One Drive user name and password.

You can either create a free One Drive account to sign in or select and download groups of files smaller than 2 GB.