

2010 Land Use Town of Winchester

For Discussion Purposes Only

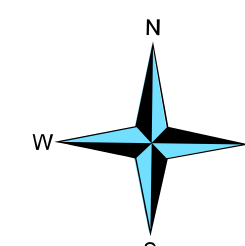
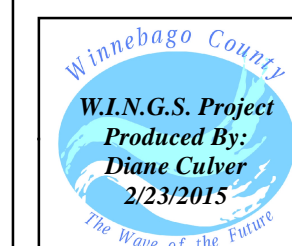
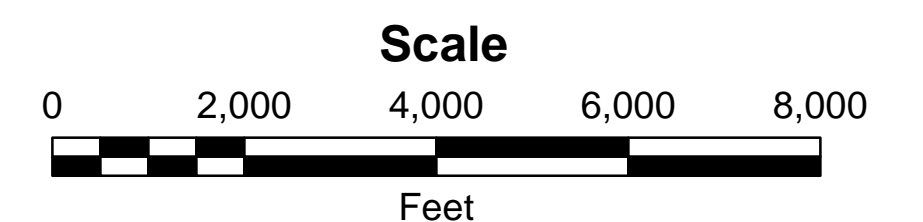
Map Legend

- Single Family Residential
- Farmsteads
- Multi-Family
- Mobile Home Parks
- Commercial
- Industrial
- Quarries
- Institutional Facilities
- Transportation
- Utilities/Communications
- Non-Irrigated Cropland
- Irrigated Cropland
- Open Other Land
- Recreational Facilities
- Planted Woodlands
- General Woodlands

Land Use provided by East Central
Wisconsin Regional Planning Commission

Reference Features

- Water
- Parcel Boundaries



W.I.N.G.S. Disclaimer
This data was created for use by the Winnebago County Geographic Information System Project. Any other use/application of this information is the responsibility of the user and such use/application is at their own risk. Winnebago County disclaims all liability regarding fitness of the information for any use other than Winnebago County business.
Data for this map copyrighted December 31, 2006

