





**TAX DEEDS OWNED BY WINNEBAGO COUNTY**

MUNICIPALITY TOWN OF UTICA  
 PARCEL NO. 024-0205-01  
 ASSESSED VALUE \$31,900 (\$12,000 LAND \$19,900 IMPROVEMENTS)  
 ESTABLISHED VALUE \$8,000  
 (08/16/16)

DESCRIPTION S11 T17N R15E  
 PT SW SW COM AT PT IN V1221P193  
 SW ALG RR 152.5 FT NS1D645W 60.2 FT N23DG15E  
 TO CL OF CR ELY TO HWY SLY TO BEG

PREVIOUS OWNER  
 JEFFERY J KAMPO  
 1761 COUNTY RD FF, OSHKOSH WI 54904

JUDGMENT CASE NO.	DATE OF DEED	RECORDED VOL. PAGE	NO. OF CERTIFICATE	YEAR OF SALE	TAXES	SPECIALS	INTEREST	FEES	TOTAL	REMARKS
15GF15				2012	670.11	215.04	424.87		1,310.02	
				2013	668.80	224.74	321.67		1,215.21	
				2014	644.67	205.00	203.92		1,053.59	
				2015	721.96	315.81	124.53		1,162.30	
				2015 TAX YEAR	502.81	5.00	0.00		507.81	
				2016 TAX YEAR	0.00	6.00			6.00	
									0.00	Winterize Plumbing
									0.00	Search & notice fees
									146.45	Guardian ad litem
									2.73	Filing fees
									27.57	Advertise for bids
									1.86	Photo
									0.00	Grass/Snow
									0.00	Appraisal
									0.00	Utilities
									0.00	Clean Out
									80.00	Change Locks
<b>TOTAL</b>					3,208.35	971.59	1,074.99	458.61	5,713.54	

DISPOSITION

SOLD FOR

TO

PROFIT (LOSS)

-4,638.55

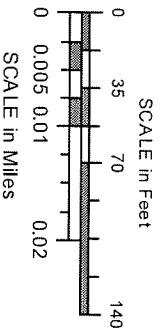
DATE

RECEIPT NO.

# Site Map



December 27, 2017



**WINN.GIS Project Disclaimer**  
 This data was created for use by the Winnebago County Geographic Information System project. Any other use/application of this information is the responsibility of the user and such use/application is at their own risk. Winnebago County disclaims all liability regarding fitness of the information for any use other than Winnebago County business. \*Data for this map copyrighted December 31, 2006\*



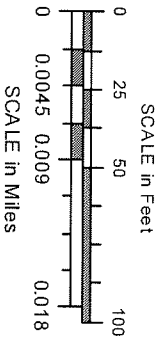




# Site Map



December 27, 2017



**W.I.N.G.S. Project Disclaimer**  
 This data was created for use by the Winnipeg County Geographic Information System project. Any other use/application of this information is the responsibility of the user and such use/application is at their own risk. Winnipeg County disclaims all liability regarding fitness of the information for any use other than Winnipeg County business. \*Data for this map copyrighted December 31, 2006\*

Winnipeg County GIS Imagery Date: March 2015


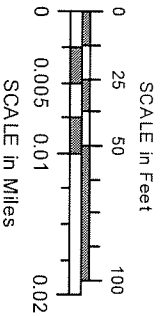







December 27, 2017

Site Map



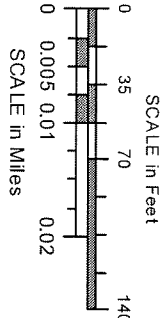
**WLN.G.S. Project Disclaimer**  
 This data was created for use by the Winnipeg County Geographic Information System project. Any other use/application of this information is the responsibility of the user and such use/application is at their own risk. Winnipeg County disclaims all liability regarding fitness of the information for any use other than Winnipeg County business. \*Data for this map copyrighted December 31, 2006.\*



# Site Map



December 27, 2017



**W.I.N.G.S. Project Disclaimer**  
 This data was created for use by the Winnipeg County Geographic Information System project. Any other use/application of this information is the responsibility of the user and such use/application is at their own risk. Winnipeg County disclaims all liability regarding fitness of the information for any use other than Winnipeg County business. \*Data for this map copyrighted December 31, 2006\*

**TAX DEEDS OWNED BY WINNEBAGO COUNTY**

MUNICIPALITY CITY OF OSHKOSH  
 PARCEL NO. 904-0408

ASSESSED VALUE \$83,200 (\$9,500 LAND \$83,200 IMPROVEMENTS)  
 ESTABLISHED VALUE \$40,000  
 (04/21/15)

DESCRIPTION W/2 OF LOT 16 BLK 42 PARKINSONS SUBD OF  
 LOTS 17, 18, 19 & 20

PREVIOUS OWNER  
 JOHN R KRUGER  
 326 OXFORD AVE, OSHKOSH

JUDGMENT CASE NO.	DATE OF DEED	RECORDED 6VOL. PAGE	NO. OF CERTIFICATE	YEAR OF SALE	TAXES	SPECIALS	INTEREST	FEES	TOTAL	REMARKS
14GF39				2010	1,781.16	237.66	1,170.92		3,189.74	
				2011	1,857.75	819.53	1,231.55		3,908.83	
				2012	1,854.58	374.40	757.85		2,986.83	
				2013	1,908.35	496.66	529.10		2,934.11	
				2014	1,910.56	498.74	240.93		2,650.23	
				2014 TAX YEAR	1,895.01	449.98			2,344.99	
				2015 TAX YEAR		35.00			35.00	
				2016 TAX YEAR	0.00	35.00			35.00	
									0.00	
									0.00	
									0.00	
									125.00	Winterize Plumbing
									200.00	Search & notice fees
									63.81	Guardian ad litem
									1.62	Filing fees
									14.63	Advertise for bids
									0.29	Photo
									1,290.00	Grass/Snow
									0.00	Appraisal
									2,773.47	Utilities
									785.60	Clean Out
									60.00	Change Locks
<b>TOTAL</b>					11,207.41	2,946.97	3,930.35	5,314.42	23,399.15	

DISPOSITION		SOLD FOR	
TO		PROFIT (LOSS)	-19,468.80

DATE RECEIPT NO.

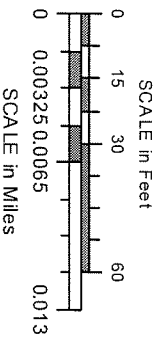




# Site Map



December 27, 2017



**WILNGS: Project Disclaimer**  
 This data was created for use by the Winnebago County Geographic Information System project. Any other use/application of this information is the responsibility of the user and such use/application is at their own risk. Winnebago County disclaims all liability regarding fitness of the information for any use other than Winnebago County business. \*Data for this map copyright/December 31, 2006\*



**TAX DEEDS OWNED BY WINNEBAGO COUNTY**

MUNICIPALITY CITY OF OSHKOSH  
 PARCEL NO. 906-0296-01  
 ASSESSED VALUE \$39,000 VACANT LAND  
 ESTABLISHED VALUE

DESCRIPTION LOT 2 CSM 3419

**PREVIOUS OWNER**  
 MARGARETT P FISCHER  
 W 5TH AVE, OSHKOSH

JUDGMENT CASE NO.	DATE OF DEED	RECORDED VOL. PAGE	NO. OF CERTIFICATE	YEAR OF SALE	TAXES	SPECIALS	INTEREST	FEES	TOTAL	REMARKS
17GF007	06/13/17			2006	2,015.73	820.75	3,857.61		6,694.09	
				2007	2,077.42	390.39	3,060.08		5,527.89	
				2008	2,128.51	982.96	3,484.85		6,596.32	
				2009	872.74	22,432.59	23,305.33		46,610.66	
				2010	891.26	350.58	1,092.82		2,334.66	
				2011	933.89	770.68	1,295.47		3,000.04	
				2012	932.53	456.89	889.23		2,278.65	
				2013	959.99	1,148.66	1,096.50		3,205.15	
				2014	969.86	1,262.11	892.79		3,124.76	
				2015	968.72	1,597.72	718.60		3,285.04	
				2016	956.86	1,392.15	375.84		2,724.85	
				2016 TAX BILL	998.90	1,780.33		0.00	2,779.23	Winterize Plumbing
							200.00	200.00	200.00	Search & notice fees
							113.40	113.40	113.40	Guardian ad litem
							3.00	3.00	3.00	Filing fees
							0.00	0.00	0.00	Advertise for bids
							0.31	0.31	0.31	Photo
							374.76	374.76	374.76	Grass/Snow
							0.00	0.00	0.00	Appraisal
							898.77	898.77	898.77	Utilities
							0.00	0.00	0.00	Clean Out
							0.00	0.00	0.00	Change Locks
<b>TOTAL</b>					14,706.41	33,385.81	40,069.12	1,590.24	89,751.58	

DISPOSITION

SOLD FOR

TO	PROFIT (LOSS)	-49,682.46
----	---------------	------------

DATE

RECEIPT NO.









# Site Map



December 27, 2017



**WINGS Project Disclaimer**  
 This data was created for use by the Winnipeg County Geographic Information System project. Any other use/application of this information is the responsibility of the user and such use/application is at their own risk. Winnipeg County disclaims all liability regarding fitness of the information for any use other than Winnipeg County business. \*Data for this map copyrighted December 31, 2005\*






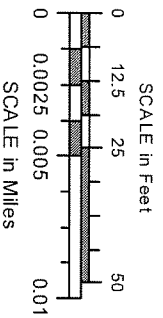




# Site Map



December 27, 2017



**W.L.N.G.S. Project Disclaimer**  
 This data was created for use by the Winnipeg County Geographic Information System project. Any other use/application of this information is the responsibility of the user and such use/application is at their own risk. Winnipeg County disclaims all liability regarding fitness of the information for any use other than Winnipeg County business. \*Data for this map copyright December 31, 2006\*



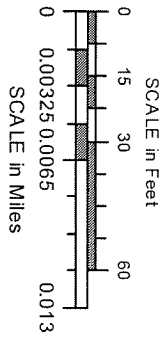




# Site Map



December 27, 2017



**W.L.N.G.S. Project Disclaimer**  
 This data was created for use by the Winnipeg County Geographic Information System project. Any other use/application of this information is the responsibility of the user and such use/application is at their own risk. Winnipeg County disclaims all liability regarding fitness of the information for any use other than Winnipeg County business. \*Data for this map copy/righted December 31, 2006\*