




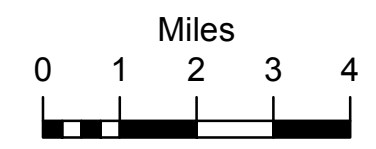
Active Sanitary Sewer Districts Map




Winnebago County, Wisconsin

Legend

-  Sewered Sanitary Districts
-  Lakes
-  County Boundary



1 in = 2.5 miles



W.I.N.G.S. Project Disclaimer
 This data was created for use by the Winnebago County Geographic Information System project. Any other use/application of this information is the responsibility of the user and such use/application is at their own risk. Winnebago County disclaims all liability regarding fitness of the information for any use other than Winnebago County business. *Data for this map copyrighted December 31, 2006*

