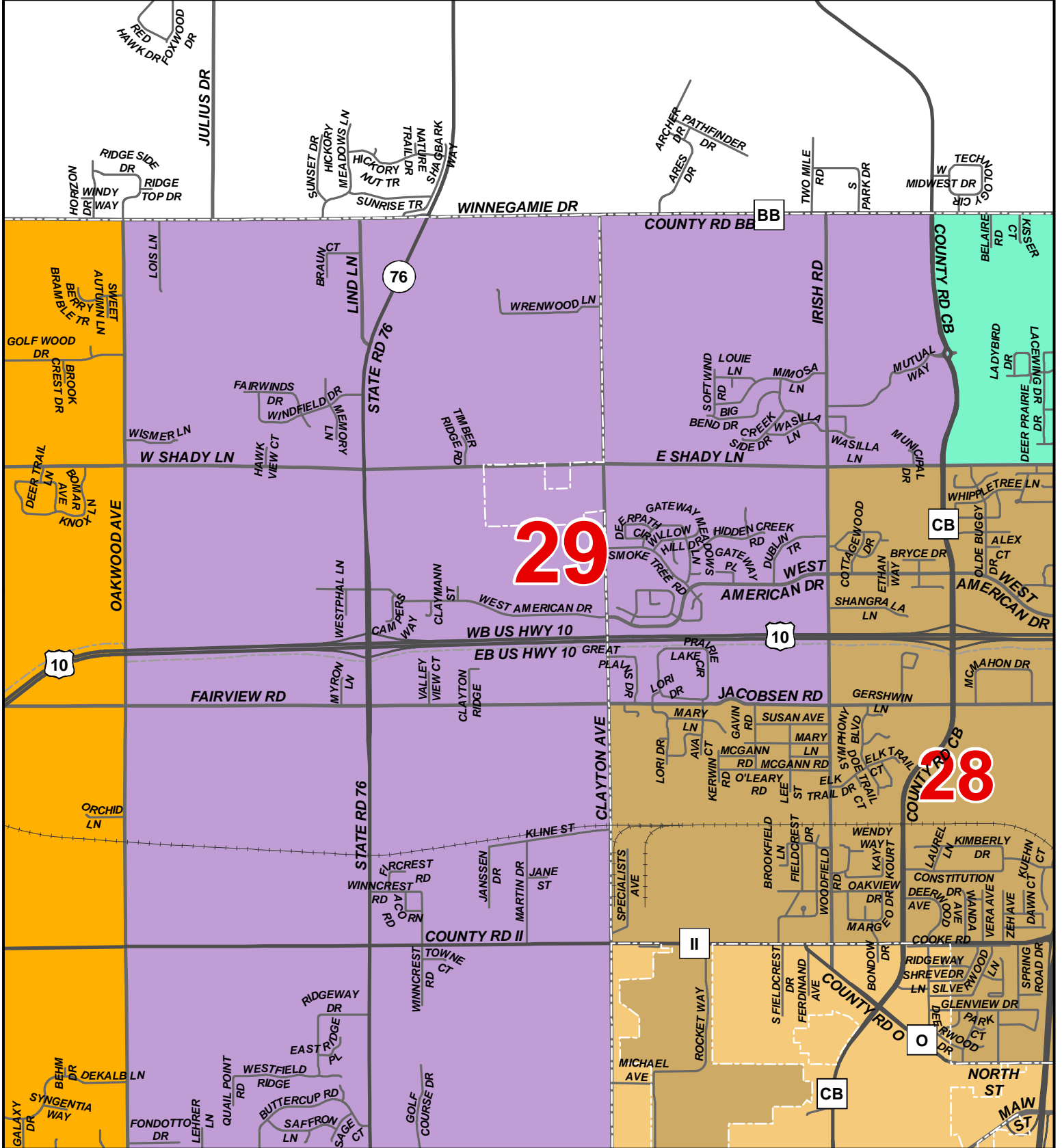


Winnebago County Supervisory District Plan

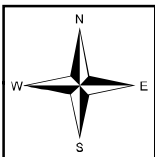
District 29 (Map 1 of 2)



Final Plan adopted by Winnebago County Board Nov. 16, 2021

* Plan first applies to Spring 2022 election. *

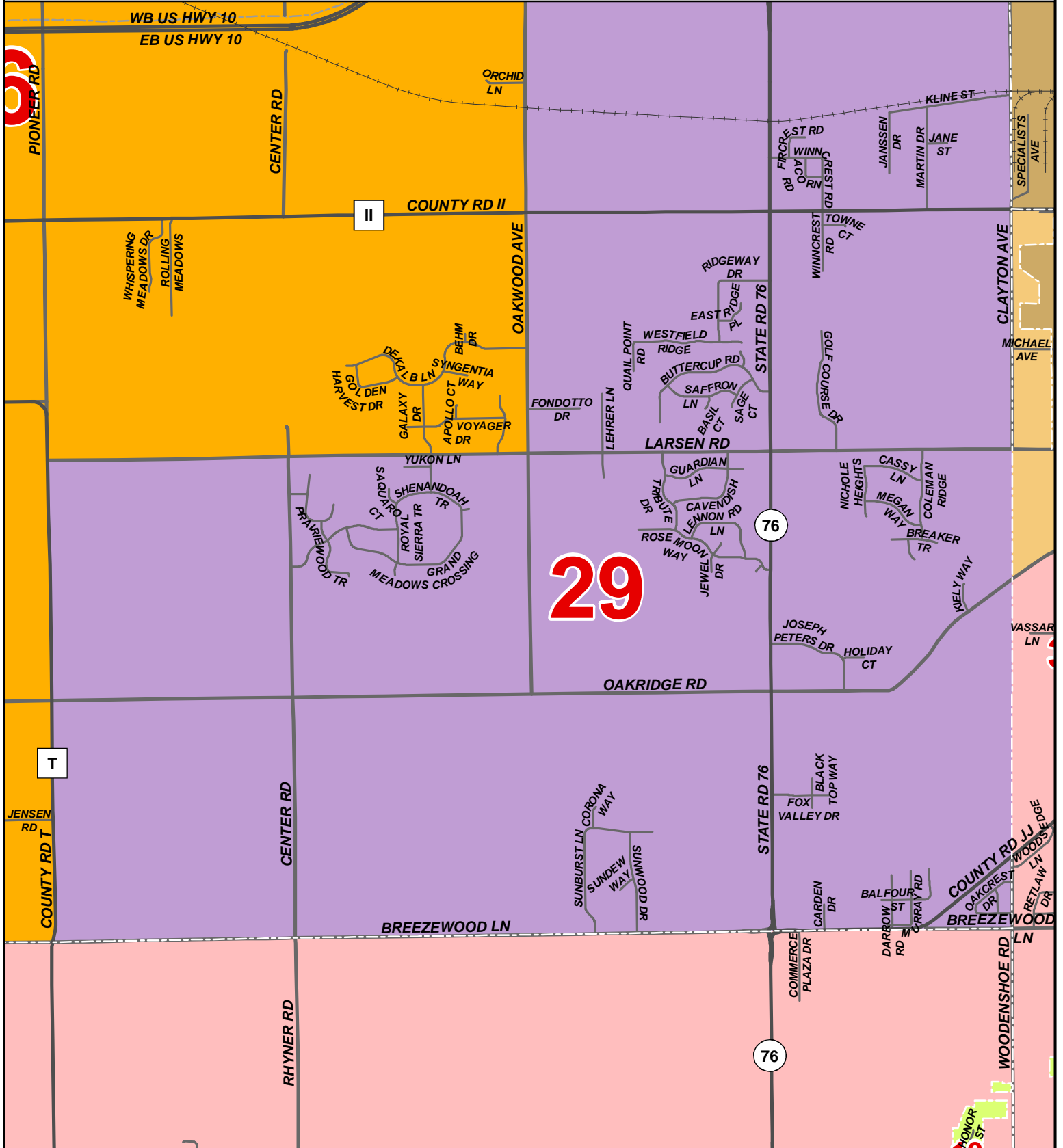
Scale: 1 inch = 2,900 feet



W.I.N.G.S. Disclaimer
This data was created for use by the Winnebago County Geographic Information System Project. Any other use/application of this information is the responsibility of the user and such use/application is at their own risk. Winnebago County disclaims all liability regarding fitness of the information for any use other than Winnebago County business.
Data for this map copyrighted December 31, 2006

Winnebago County Supervisory District Plan

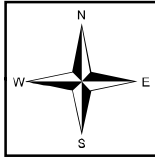
District 29 (Map 2 of 2)



Final Plan adopted by Winnebago County Board Nov. 16, 2021

* Plan first applies to Spring 2022 election. *

Scale: 1 inch = 2,900 feet



W.I.N.G.S. Disclaimer
 This data was created for use by the Winnebago County Geographic Information System Project. Any other use/application of this information is the responsibility of the user and such use/application is at their own risk. Winnebago County disclaims all liability regarding fitness of the information for any use other than Winnebago County business.
 Data for this map copyrighted December 31, 2006