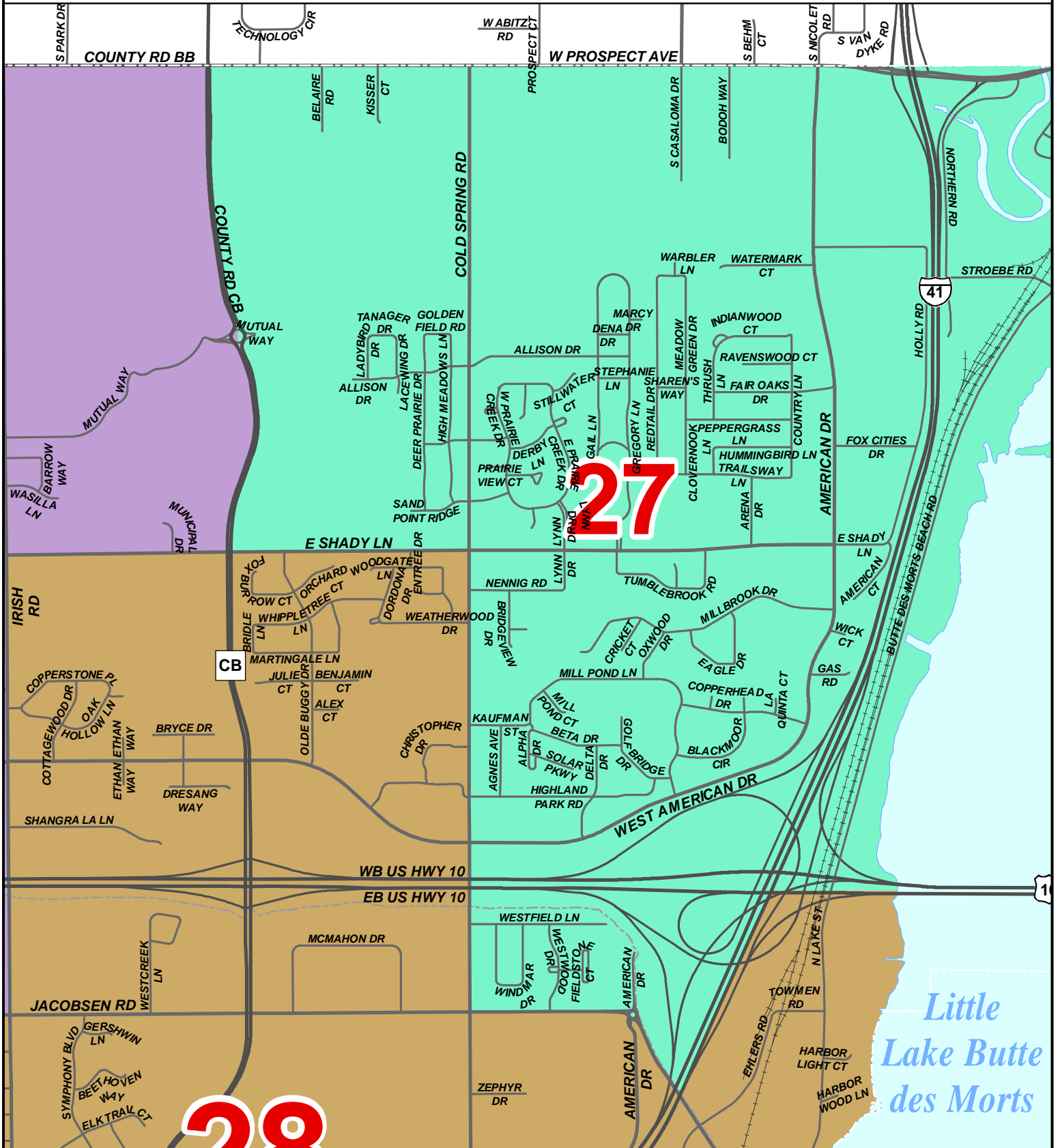


# Winnebago County Supervisory District Plan

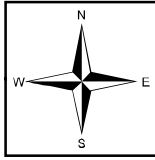
## District 27 (Map 1 of 2)



Final Plan adopted by Winnebago County Board Nov. 16, 2021

\* Plan first applies to Spring 2022 election. \*

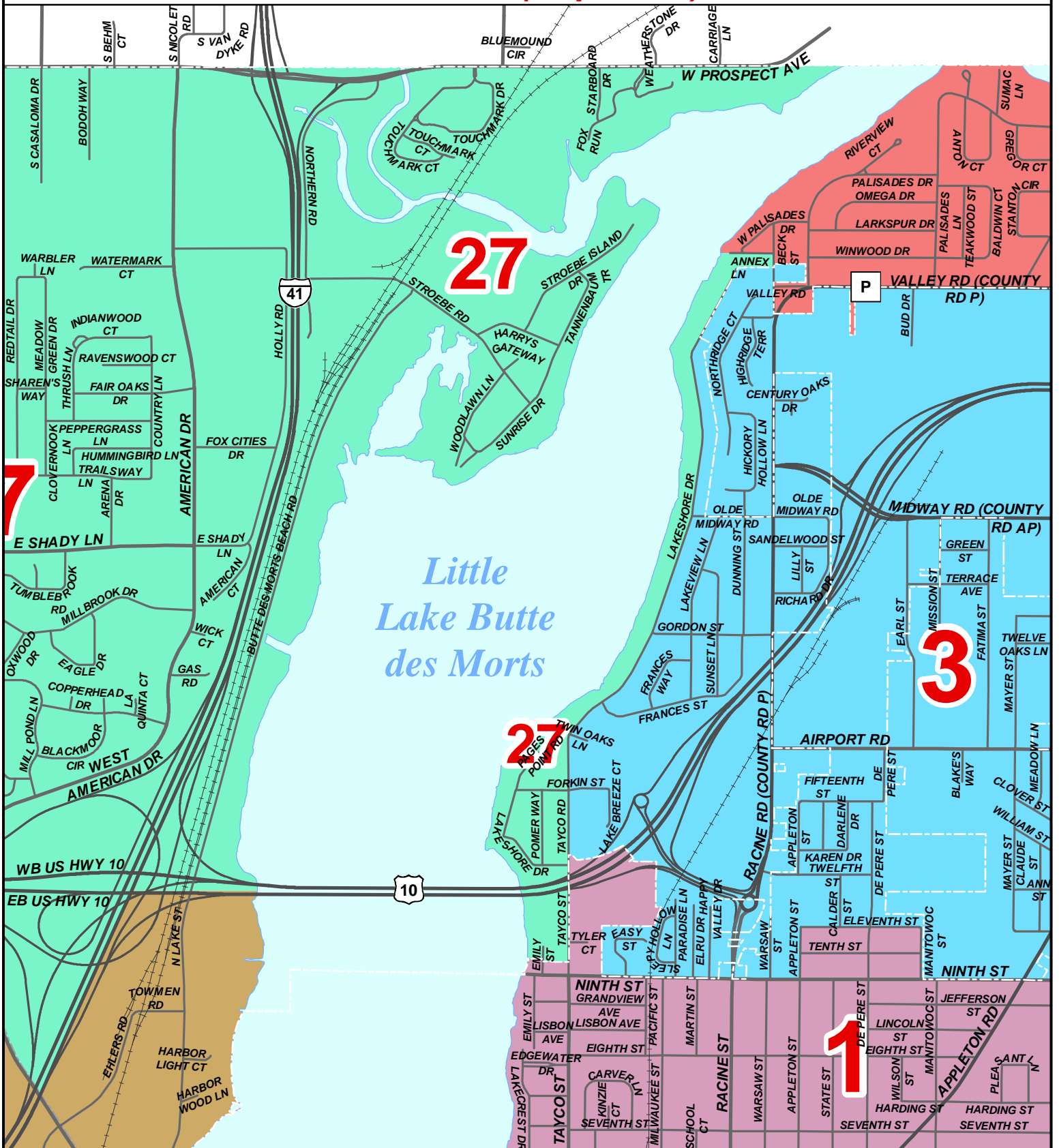
Scale: 1 inch = 1,500 feet



**W.I.N.G.S. Disclaimer**  
 This data was created for use by the Winnebago County Geographic Information System Project. Any other use/application of this information is the responsibility of the user and such use/application is at their own risk. Winnebago County disclaims all liability regarding fitness of the information for any use other than Winnebago County business.  
 \*Data for this map copyrighted December 31, 2006\*

# Winnebago County Supervisory District Plan

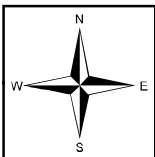
## District 27 (Map 2 of 2)



Final Plan adopted by Winnebago County Board Nov. 16, 2021

\* Plan first applies to Spring 2022 election. \*

Scale: 1 inch = 1,500 feet



### W.I.N.G.S. Disclaimer

This data was created for use by the Winnebago County Geographic Information System Project. Any other use/application of this information is the responsibility of the user and such use/application is at their own risk. Winnebago County disclaims all liability regarding fitness of the information for any use other than Winnebago County business. \*Data for this map copyrighted December 31, 2006\*