

Map Series

Chapter 1. Community Profile

1. Civil Divisions: 2015

Chapter 2. Housing

2. Residential Care Facilities: 2015
3. Manufactured/Mobile Home Parks: 2015

Chapter 3. Transportation

4. Road Network: 2015
5. Bridges: 2015
6. Transit: 2015
7. Bicycle and Trails: 2015
8. Railroads and Truck Routes: 2015
9. Airports: 2015
10. Marinas and Locks: 2015

Chapter 4. Utilities and Community Facilities

11. Stormwater, Water and Wastewater Facilities: 2015
12. Telecommunication: 2015
13. Electric Energy Facilities: 2015
14. Natural Gas Facilities: 2015
15. Health Care Facilities: 2015
16. Special Care Nonresidential Facilities: 2015
17. Public Safety Facilities: 2015
18. Emergency Response Areas: 2015
19. Government Facilities: 2015
20. Schools: 2015
21. Cemeteries: 2015

Chapter 5. Agricultural, Natural and Cultural Resources

22. Soil Suitability: 2015
23. Agricultural Infrastructure: 2015
24. Environmentally Sensitive Areas: 2015
25. Surface Water and Floodplains: 2015
26. Dams: 2015
27. Arsenic Advisory Area: 2015

Chapter 6. Economic Development

Chapter 7. Land Use

28. Existing Land Use, City of Appleton: 2010
29. Existing Land Use, City of Menasha: 2010
30. Existing Land Use, City of Neenah: 2010
31. Existing Land Use, City of Omro: 2010
32. Existing Land Use, City of Oshkosh: 2010
33. Existing Land Use, Village of Winneconne: 2010
34. Existing Land Use, Unincorporated Winnebago County: 2010
35. Land Use Density: 2014
36. Subdivision Activity: 1847-2014
37. New Parcels, Net Change, Unincorporated Winnebago County: 1985-2014
38. Average Parcel Size by Section, Unincorporated Winnebago County: 2014

Chapter 8. Intergovernmental Coordination

39. MPOs and Special Districts: 2015
40. Boundary Agreements: 2015


Winnebago County Multi-Jurisdictional Comprehensive Plan: 2016-2035

Map 1. Civil Divisions: 2015

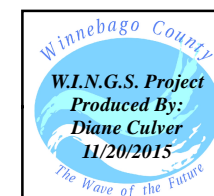
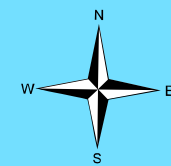
Map Legend

 Municipal Boundary

Reference Features

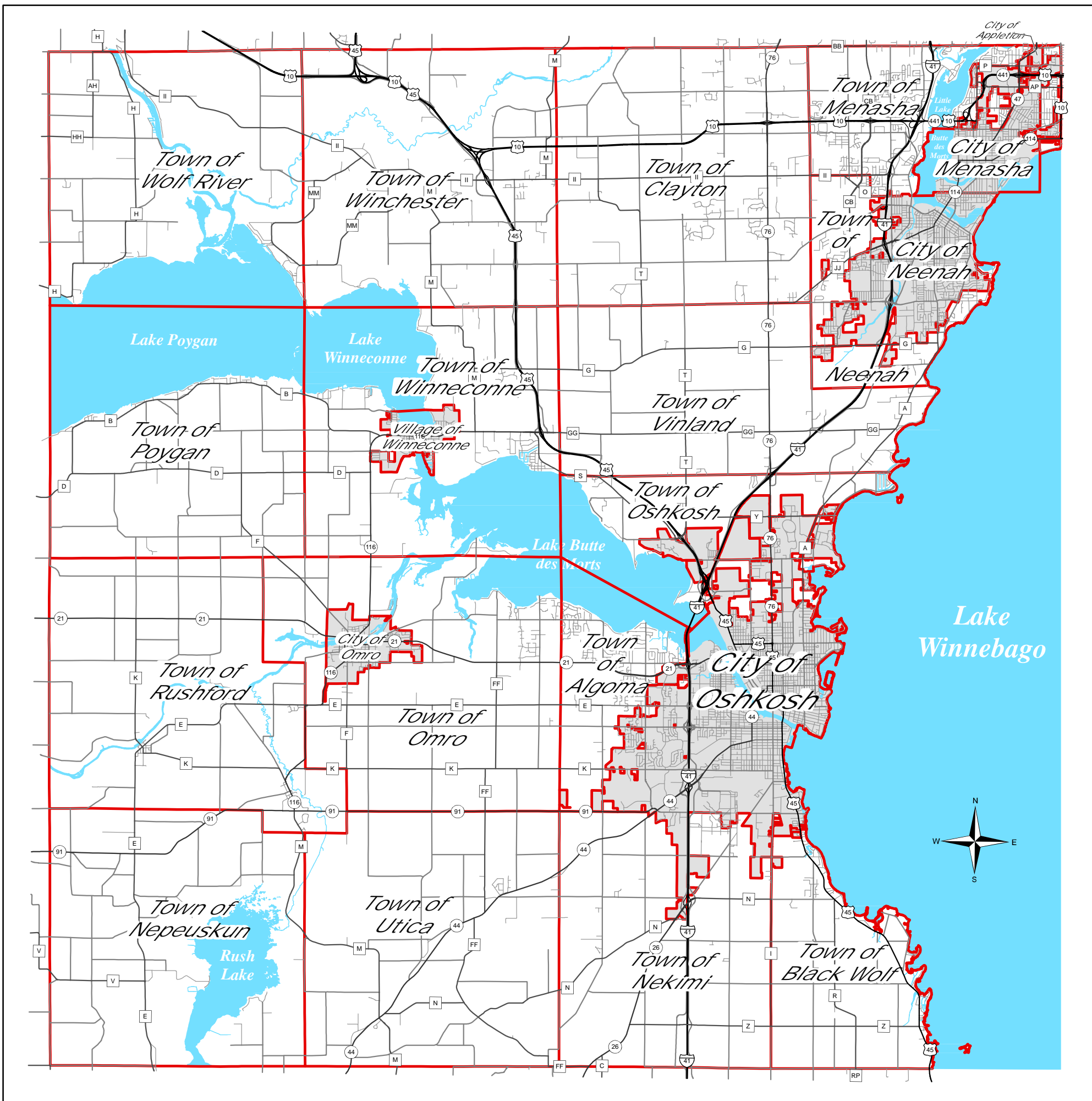
 Roadway
 Water

Scale



W.I.N.G.S. Disclaimer

This data was created for use by the Winnebago County Geographic Information System Project. Any other use/application of this information is the responsibility of the user and such use/application is at their own risk. Winnebago County disclaims all liability regarding fitness of the information for any use other than Winnebago County business.
Data for this map copyrighted December 31, 2006






Winnebago County Multi-Jurisdictional Comprehensive Plan: 2016-2035

Map 2. Residential Care Facilities: 2015

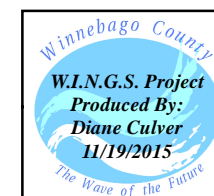
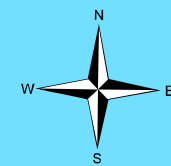
Map Legend

- Adult Family Home
- ▲ Community Based Residential Facility
- Nursing Home
- ◆ Residential Care Apartment Complex

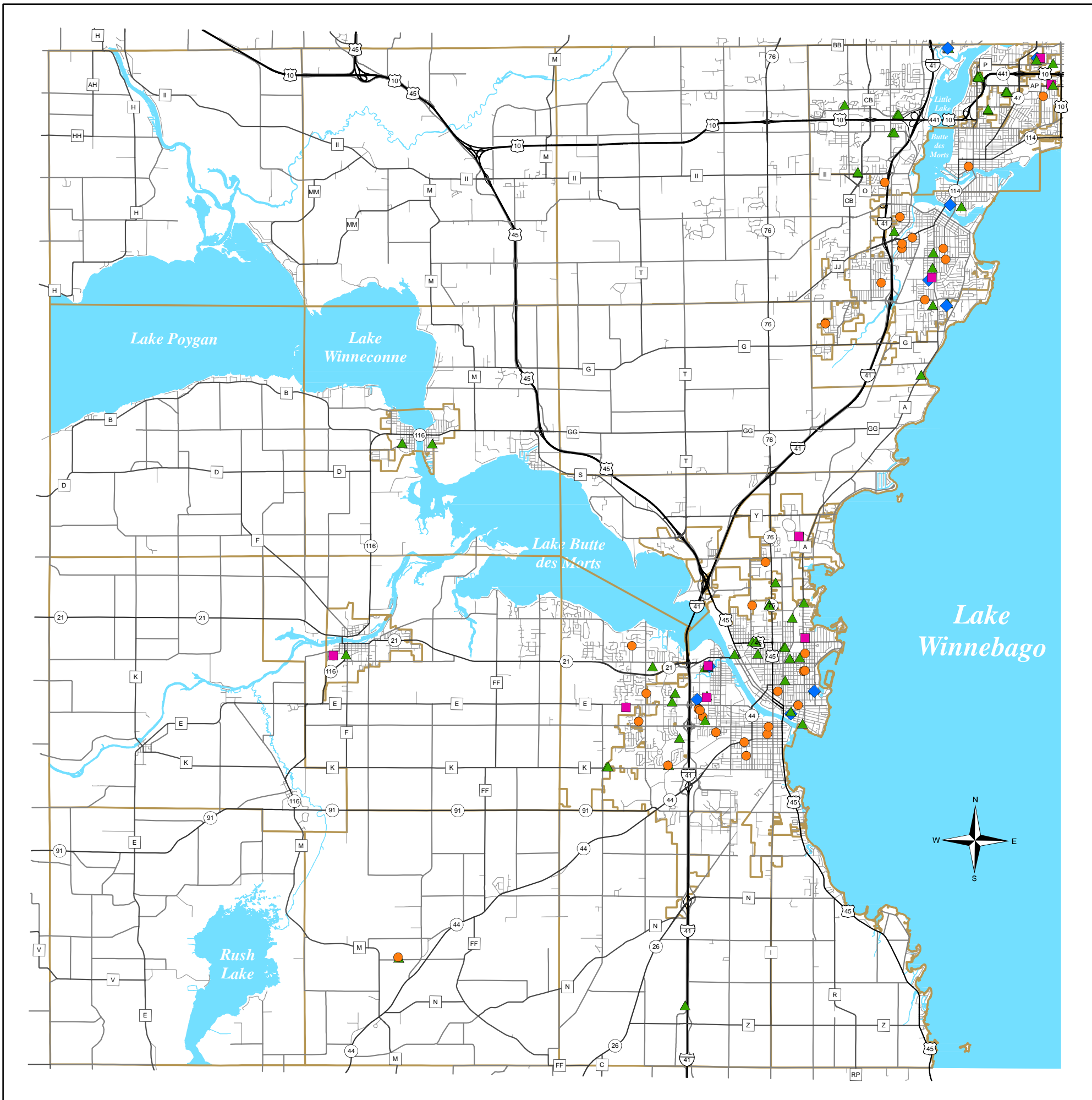
Reference Features

-  Roadway
-  Municipal Boundary
-  Water

Scale



W.I.N.G.S. Disclaimer
 This data was created for use by the Winnebago County Geographic Information System Project. Any other use/application of this information is the responsibility of the user and such use/application is at their own risk. Winnebago County disclaims all liability regarding fitness of the information for any use other than Winnebago County business.
Data for this map copyrighted December 31, 2006






Winnebago County Multi-Jurisdictional Comprehensive Plan: 2016-2035

Map 3.
Manufactured / Mobile Home Parks: 2015

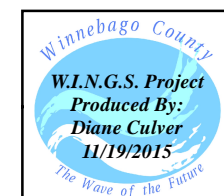
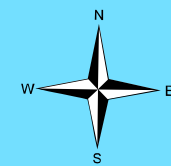
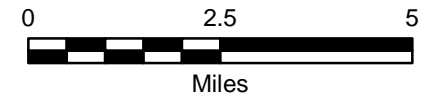
Map Legend

 Manufactured/Mobile Home Park

Reference Features

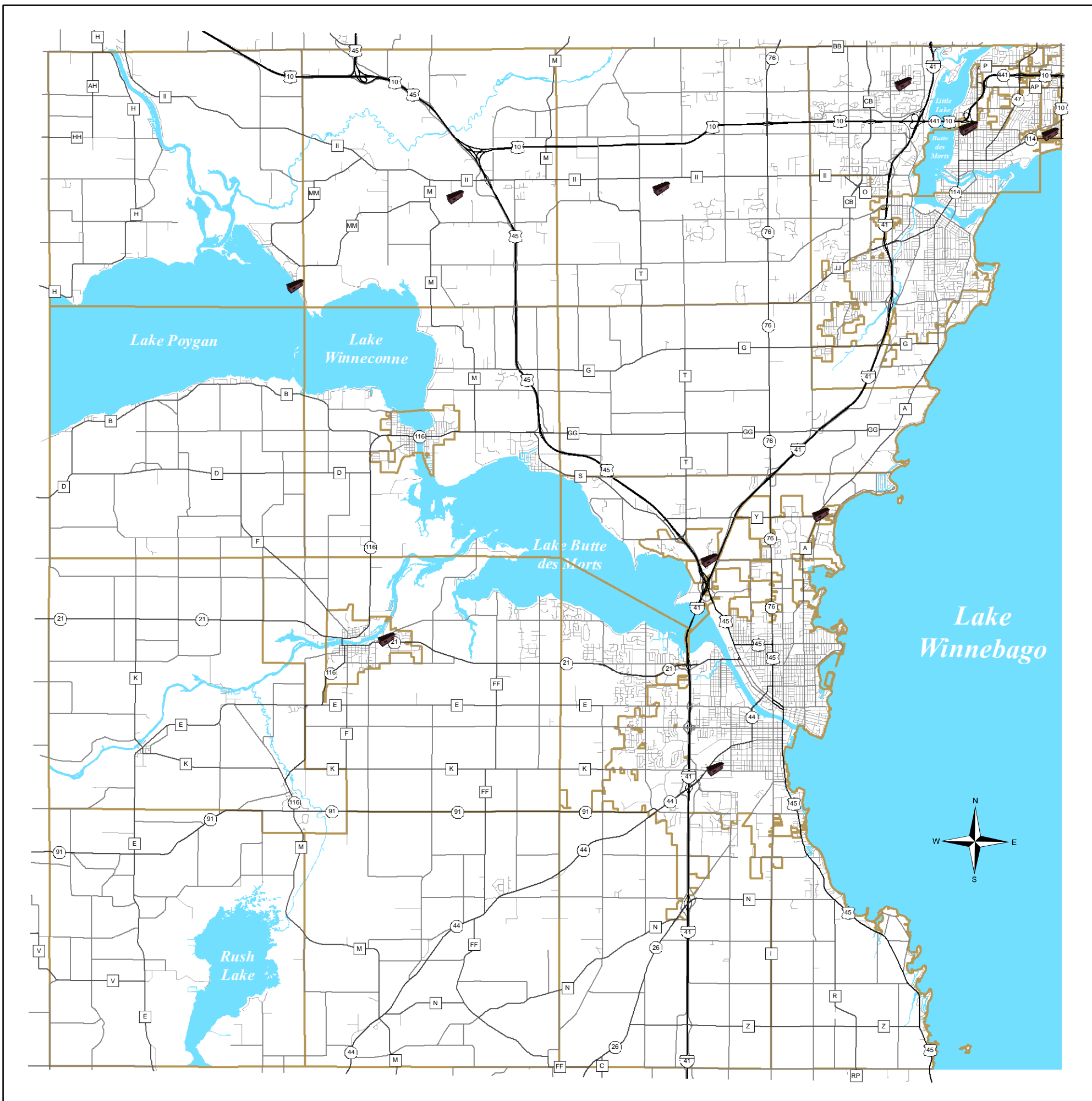
 Roadway
 Municipal Boundary
 Water

Scale



W.I.N.G.S. Disclaimer






This data was created for use by the Winnebago County Geographic Information System Project. Any other use/application of this information is the responsibility of the user and such use/application is at their own risk. Winnebago County disclaims all liability regarding fitness of the information for any use other than Winnebago County business.
Data for this map copyrighted December 31, 2006





Winnebago County Multi-Jurisdictional Comprehensive Plan: 2016-2035

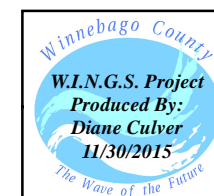
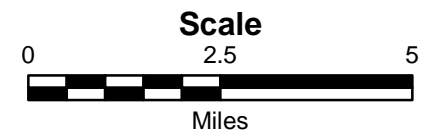
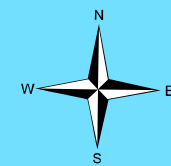
Map 4. Road Network: 2015

Map Legend

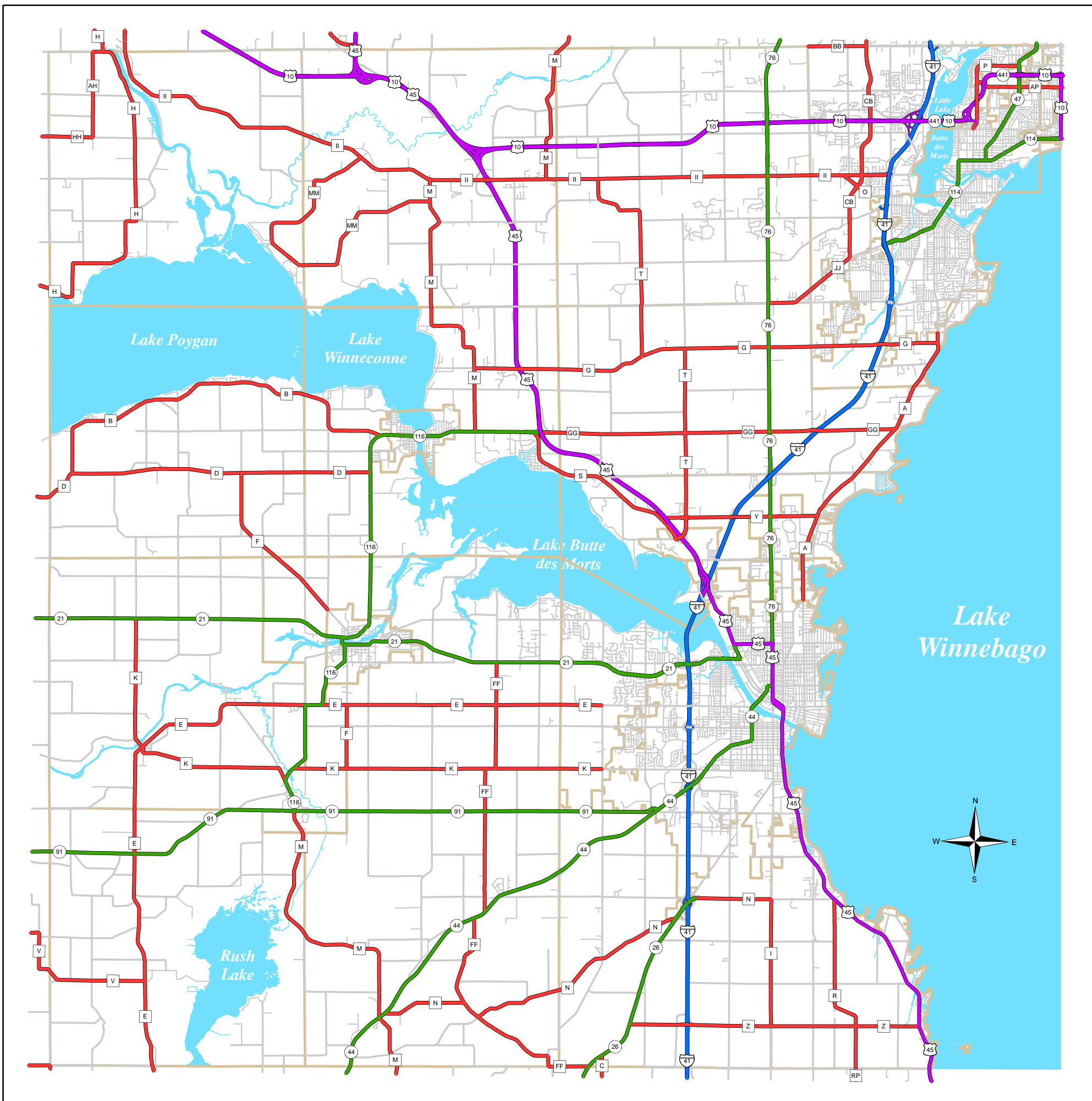
-  Interstate Highway
-  US Highway
-  State Road
-  County Road
-  Minor Road

Reference Features

-  Municipal Boundary
-  Water



W.I.N.G.S. Disclaimer
 This data was created for use by the Winnebago County Geographic Information System Project. Any other use/application of this information is the responsibility of the user and such use/application is at their own risk. Winnebago County disclaims all liability regarding fitness of the information for any use other than Winnebago County business.
 Data for this map copyrighted December 31, 2006






Winnebago County Multi-Jurisdictional Comprehensive Plan: 2016-2035

Map 5. Bridges: 2015

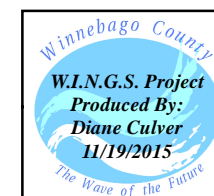
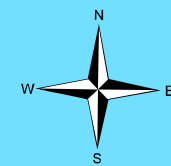
Map Legend

 Bridge

Reference Features

 Roadway
 Municipal Boundary
 Water

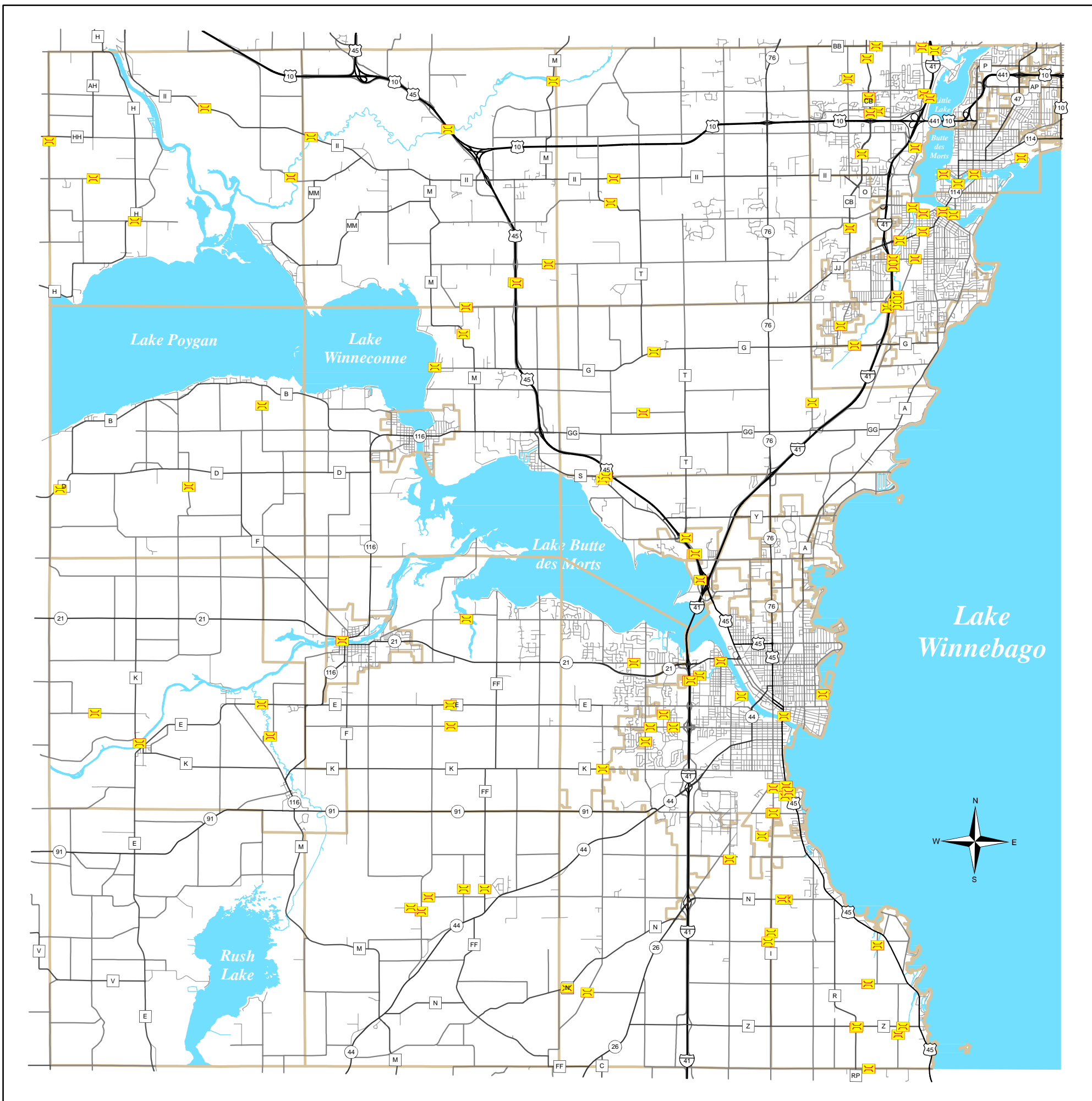
Scale



W.I.N.G.S. Disclaimer

This data was created for use by the Winnebago County Geographic Information System Project. Any other use/application of this information is the responsibility of the user and such use/application is at their own risk. Winnebago County disclaims all liability regarding fitness of the information for any use other than Winnebago County business.




Data for this map copyrighted December 31, 2006






Winnebago County Multi-Jurisdictional Comprehensive Plan: 2016-2035

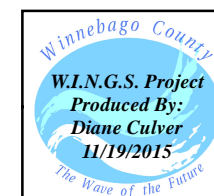

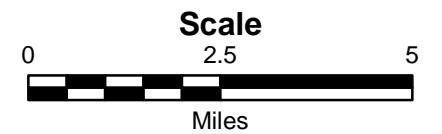
Map 6. Transit: 2015

Map Legend

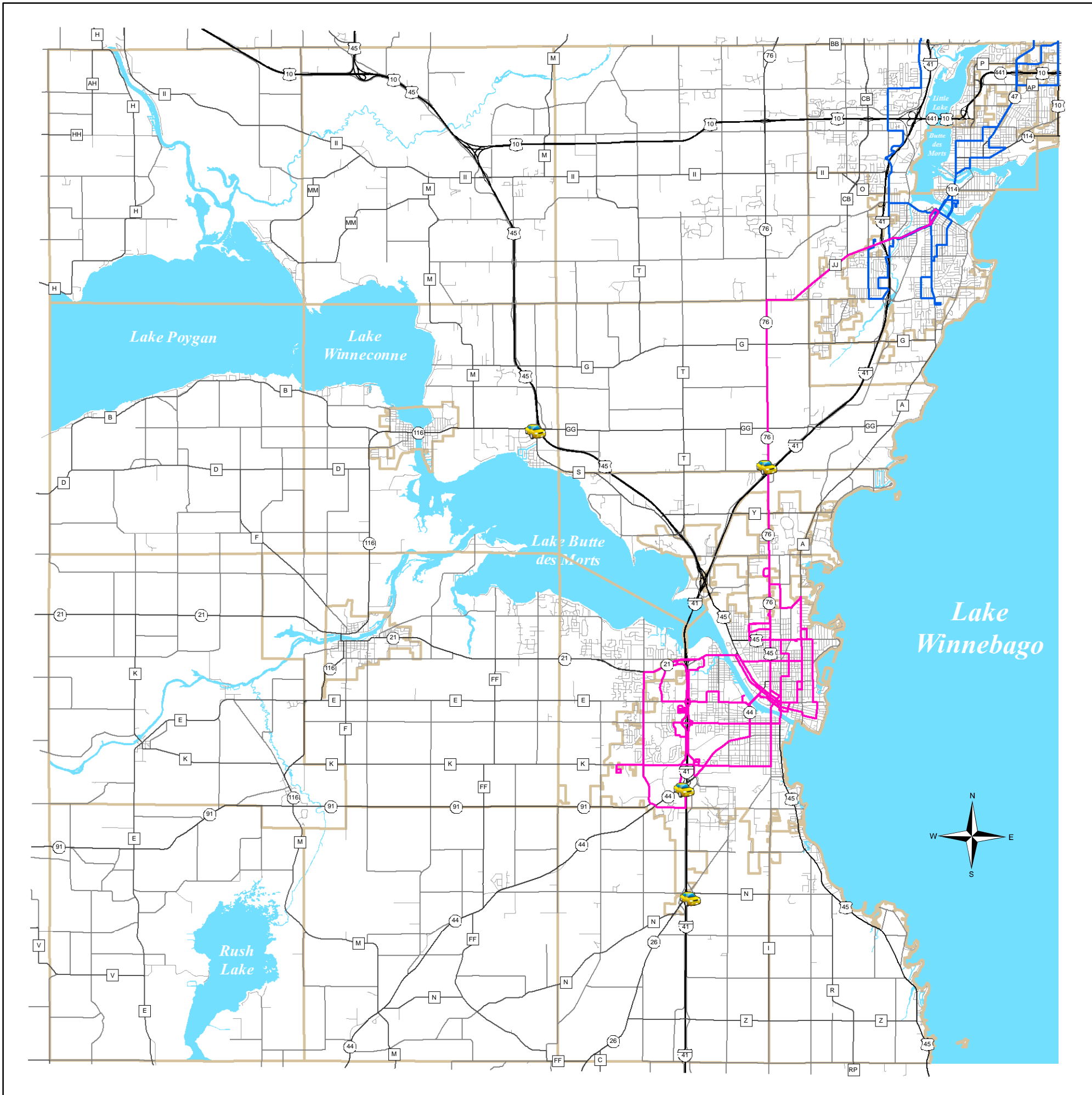
-  Park and Ride Lot
-  Appleton TMA Transit Routes
-  Oshkosh Transit Routes

Reference Features

-  Roadway
-  Municipal Boundary
-  Water



W.I.N.G.S. Disclaimer
 This data was created for use by the Winnebago County Geographic Information System Project. Any other use/application of this information is the responsibility of the user and such use/application is at their own risk. Winnebago County disclaims all liability regarding fitness of the information for any use other than Winnebago County business.
 Data for this map copyrighted December 31, 2006



Winnebago County Multi-Jurisdictional Comprehensive Plan: 2016-2035

Map 7. Bicycle and Trails: 2015

Map Legend

Trails

Bike Routes


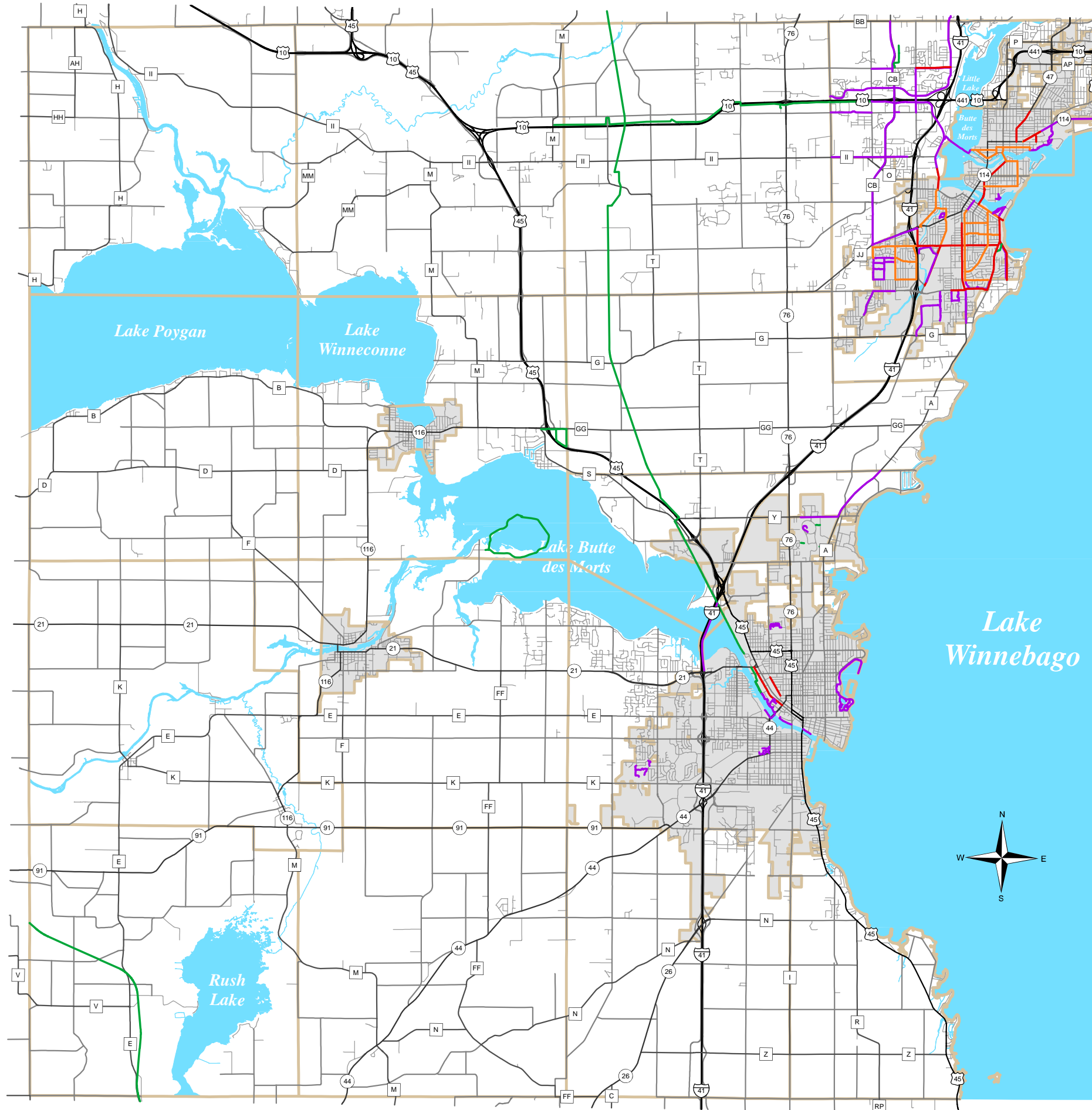

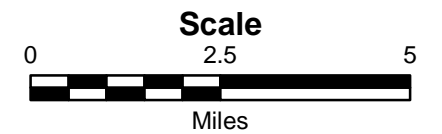
- Bike Lane
- Signed Bike Route

Trails

- Off Road Paved
- Off Road Unpaved

Reference Features

- Roadway
- Municipal Boundary
- Water



W.I.N.G.S. Disclaimer
 This data was created for use by the Winnebago County Geographic Information System Project. Any other use/application of this information is the responsibility of the user and such use/application is at their own risk. Winnebago County disclaims all liability regarding fitness of the information for any use other than Winnebago County business.
 Data for this map copyrighted December 31, 2006




Winnebago County Multi-Jurisdictional Comprehensive Plan: 2016-2035


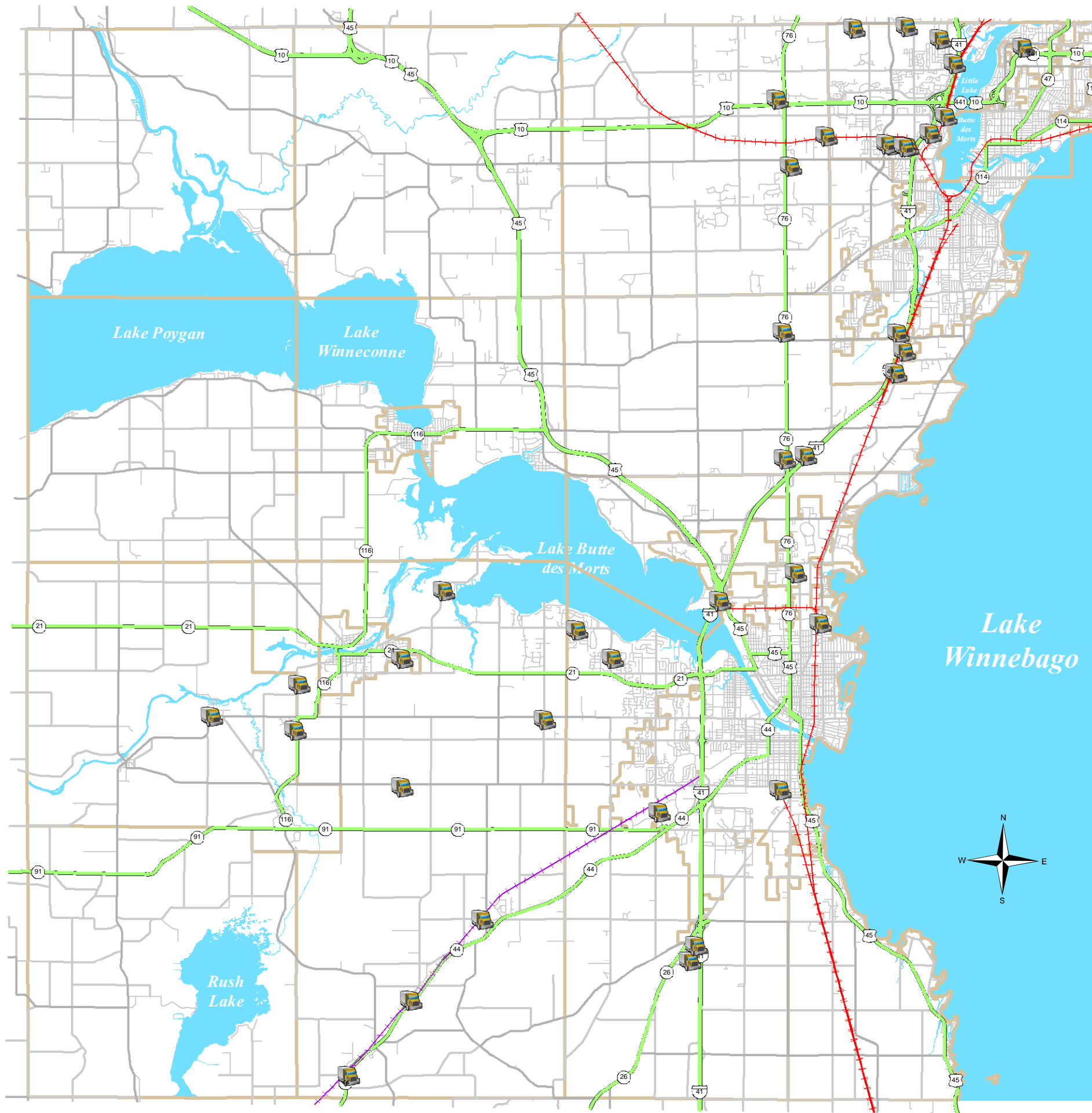
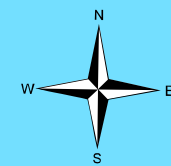
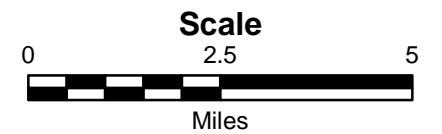
Map 8. Railroads and Truck Routes: 2015

Map Legend

-  Freight Trucking Companies
-  Canadian National Railroad
-  Wisconsin & Southern Railroad
-  Truck Routes

Reference Features

-  Roadway
-  Municipal Boundary
-  Water





W.I.N.G.S. Disclaimer
This data was created for use by the Winnebago County Geographic Information System Project. Any other use/application of this information is the responsibility of the user and such use/application is at their own risk. Winnebago County disclaims all liability regarding fitness of the information for any use other than Winnebago County business.
Data for this map copyrighted December 31, 2006




Winnebago County Multi-Jurisdictional Comprehensive Plan: 2016-2035

Map 9. Airports: 2015

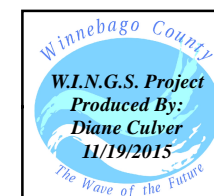
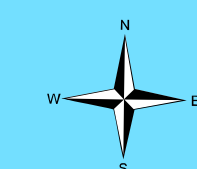
Map Legend

-  Public Use Airport
-  Private Use Airport

Reference Features

-  Roadway
-  Municipal Boundary
-  Water

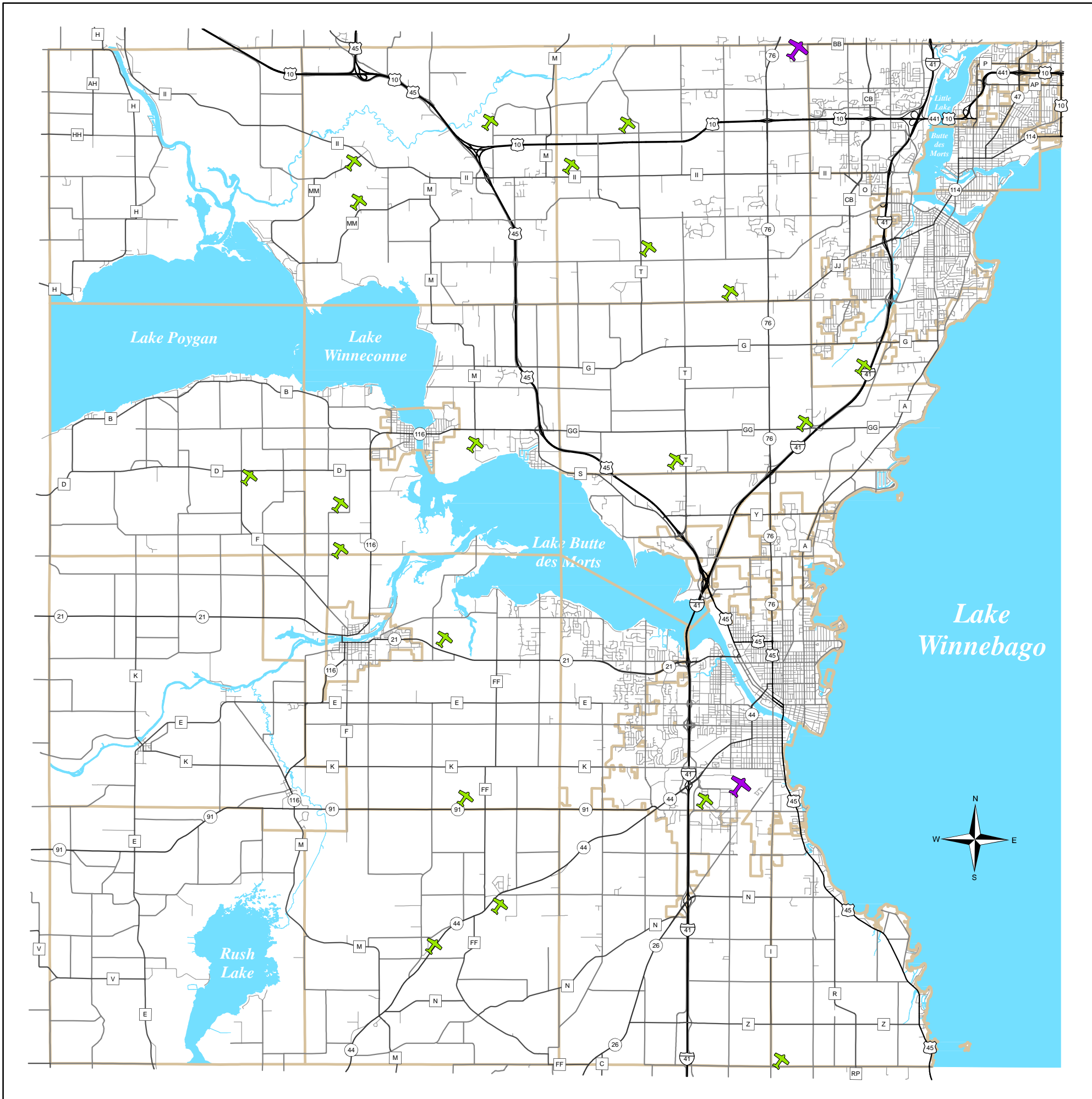
Scale



W.I.N.G.S. Disclaimer

This data was created for use by the Winnebago County Geographic Information System Project. Any other use/application of this information is the responsibility of the user and such use/application is at their own risk. Winnebago County disclaims all liability regarding fitness of the information for any use other than Winnebago County business.





Data for this map copyrighted December 31, 2006






Winnebago County Multi-Jurisdictional Comprehensive Plan: 2016-2035

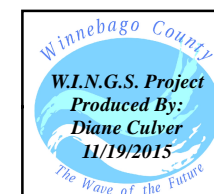
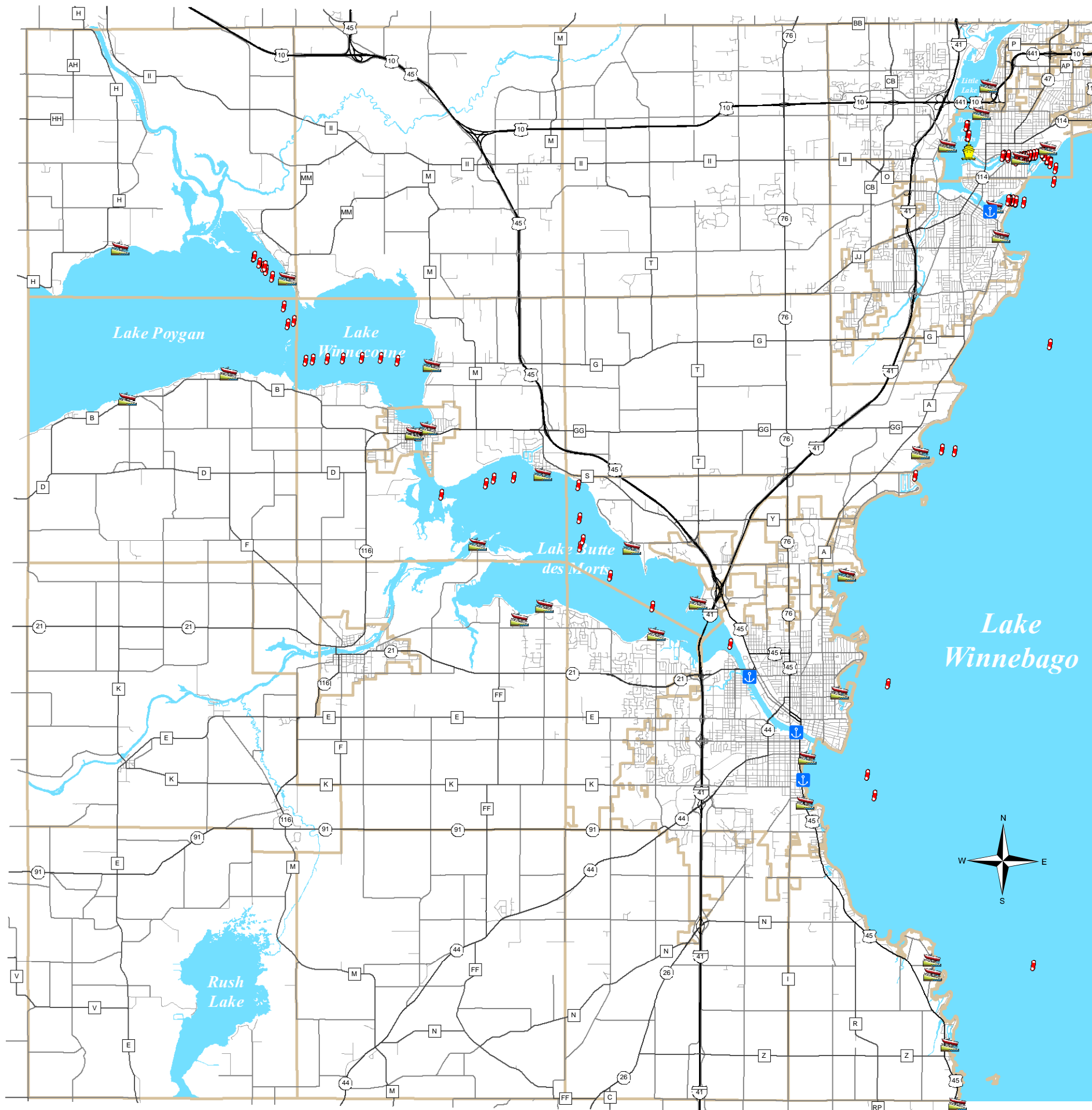

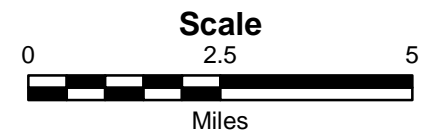
Map 10. Marinas and Locks: 2015

Map Legend

-  Marinas
-  Locks
-  Boat Landings
-  Buoys

Reference Features

-  Roadway
-  Municipal Boundary
-  Water






W.I.N.G.S. Disclaimer
 This data was created for use by the Winnebago County Geographic Information System Project. Any other use/application of this information is the responsibility of the user and such use/application is at their own risk. Winnebago County disclaims all liability regarding fitness of the information for any use other than Winnebago County business.
 Data for this map copyrighted December 31, 2006

Winnebago County Multi-Jurisdictional Comprehensive Plan: 2016-2035










Map 11. Stormwater,
Water and Wastewater Facilities: 2015

Map Legend




FACILITIES

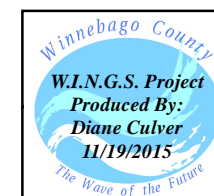
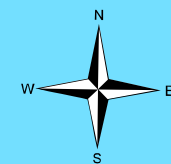
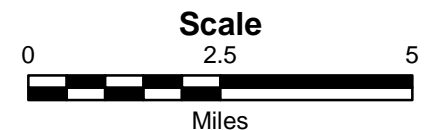
-  Stormwater Facility
-  Wastewater Facility
-  Water Facility

SEWER SERVICE AREAS

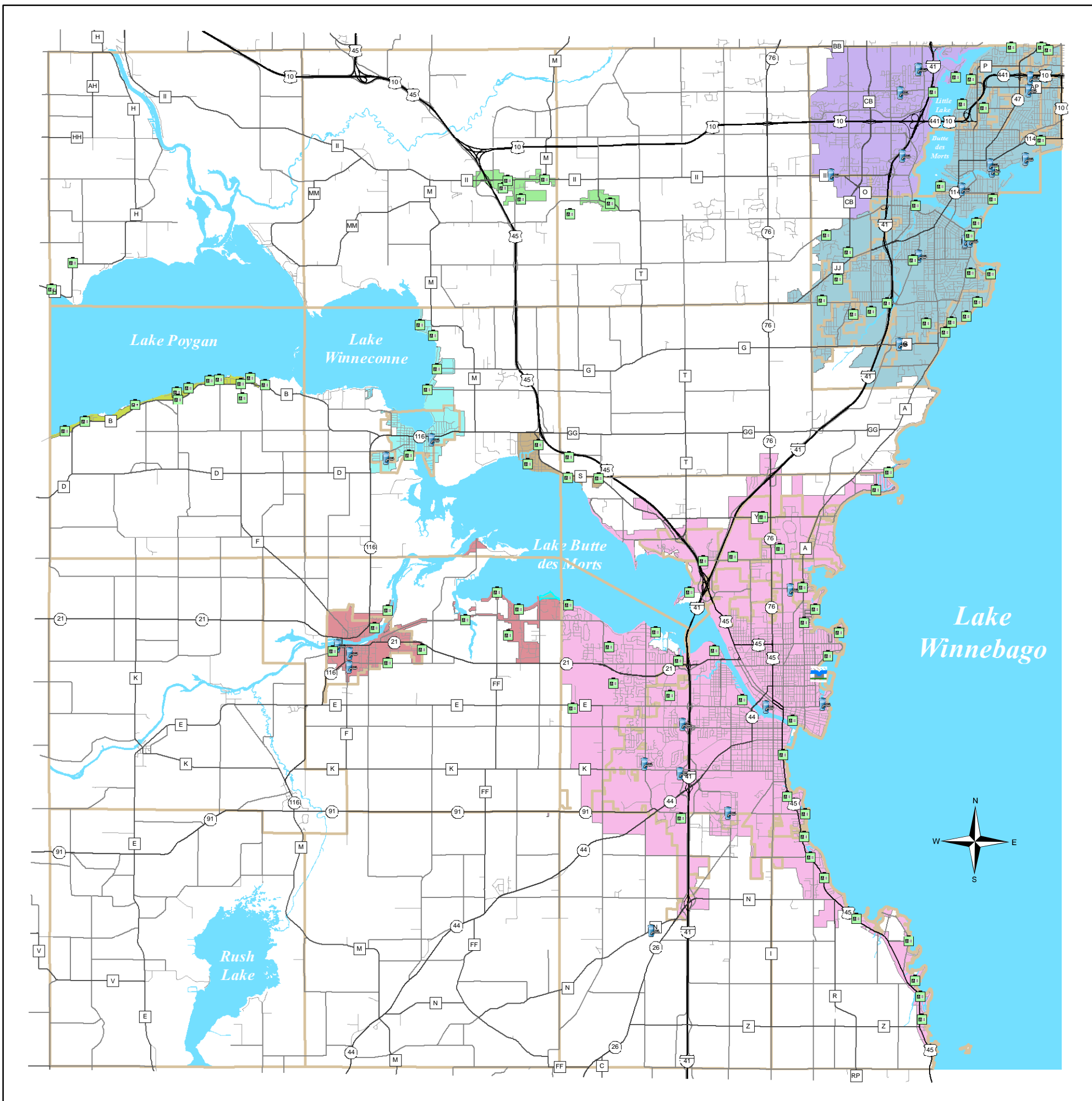
-  Butte des Morts
-  Grand Chute - Menasha West
-  Larsen - Winchester
-  Neenah - Menasha
-  Omro
-  Omro & Oshkosh
-  Oshkosh
-  Poygan
-  Winneconne

Reference Features

-  Roadway
-  Municipal Boundary
-  Water






W.I.N.G.S. Disclaimer
This data was created for use by the Winnebago County Geographic Information System Project. Any other use/application of this information is the responsibility of the user and such use/application is at their own risk. Winnebago County disclaims all liability regarding fitness of the information for any use other than Winnebago County business.
Data for this map copyrighted December 31, 2006






Winnebago County Multi-Jurisdictional Comprehensive Plan: 2016-2035

Map 12. Telecommunication: 2015

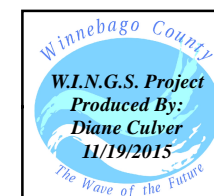
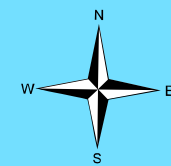
Map Legend

-  Communication Tower - Private
-  Communication Tower - Public
-  Telephone Facility

Reference Features

-  Roadway
-  Municipal Boundary
-  Water

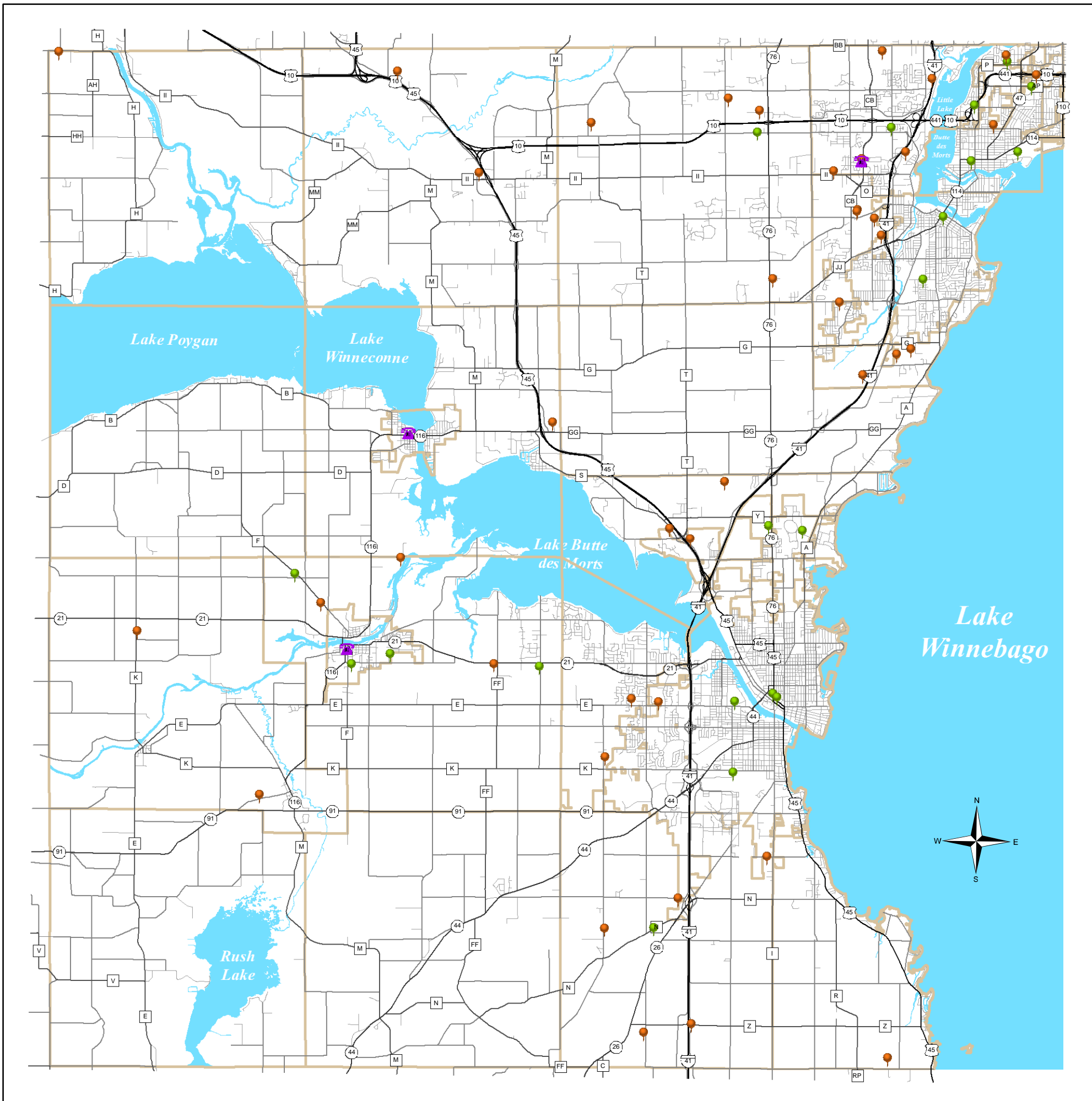
Scale



W.I.N.G.S. Disclaimer

This data was created for use by the Winnebago County Geographic Information System Project. Any other use/application of this information is the responsibility of the user and such use/application is at their own risk. Winnebago County disclaims all liability regarding fitness of the information for any use other than Winnebago County business.

Data for this map copyrighted December 31, 2006



Winnebago County Multi-Jurisdictional Comprehensive Plan: 2016-2035

Map 13. Electric Energy Facilities: 2015

Map Legend

Electric Facility - Power Plant

Electric Facility - Substation

Electric Transmission Lines

SERVICE TERRITORIES

Alliant/Wisconsin Power & Light

Menasha Utilities

WE Energies

Wisconsin Public Service Corp.

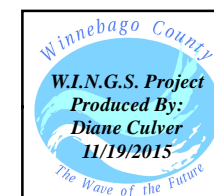

Reference Features

Roadway

Municipal Boundary

Water

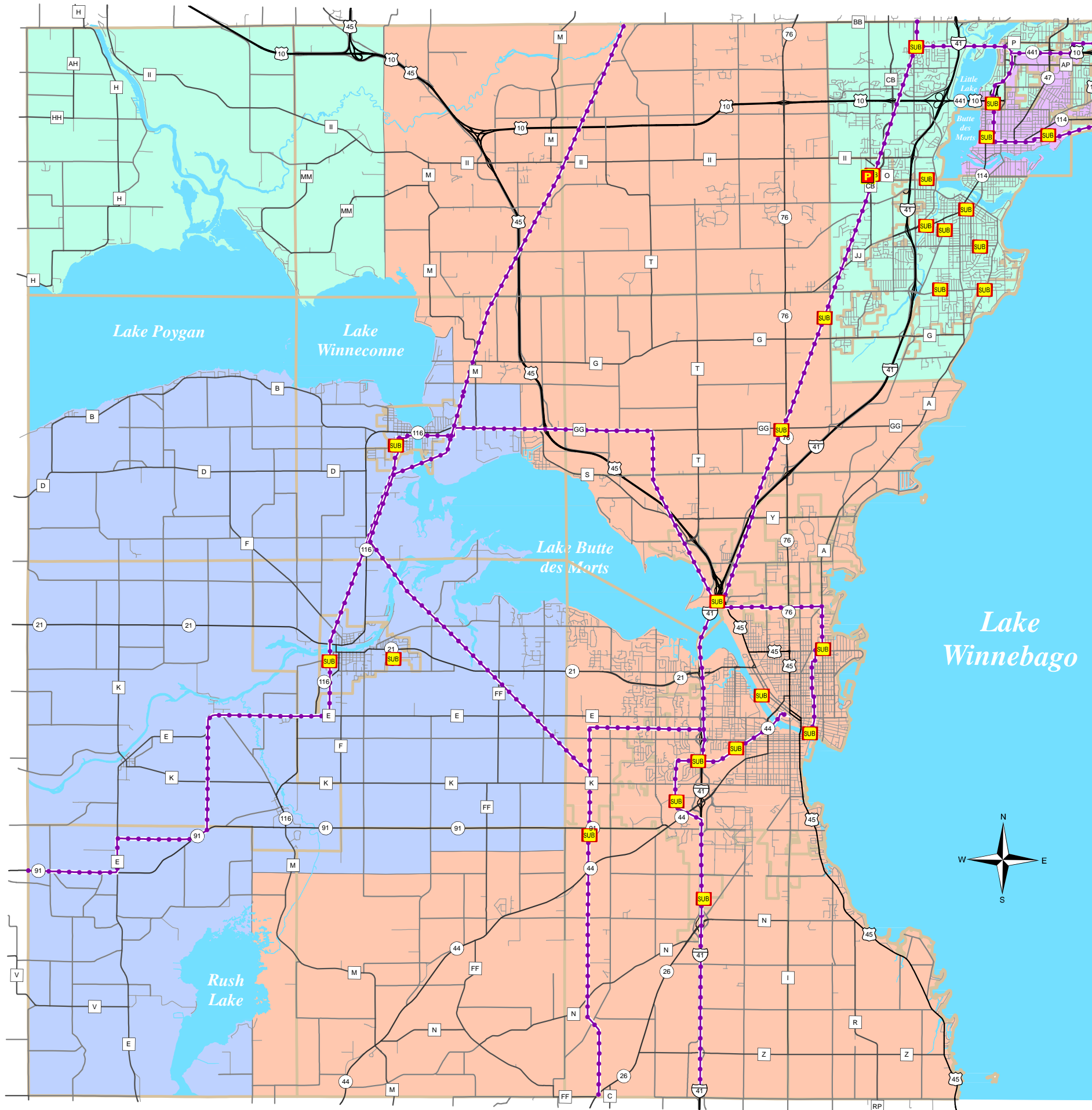
Scale



W.I.N.G.S. Disclaimer

This data was created for use by the Winnebago County Geographic Information System Project. Any other use/application of this information is the responsibility of the user and such use/application is at their own risk. Winnebago County disclaims all liability regarding fitness of the information for any use other than Winnebago County business.







Data for this map copyrighted December 31, 2006






Winnebago County Multi-Jurisdictional Comprehensive Plan: 2016-2035

Map 14. Natural Gas Facilities: 2015

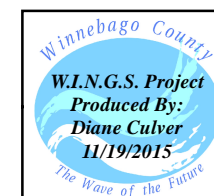
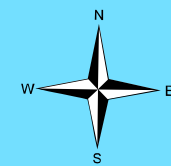
Map Legend

-  Natural Gas Facility
 -  Natural Gas Lines
- SERVICE TERRITORIES**
-  Alliant/Wisconsin Power & Light
 -  WE Energies (Wisconsin Electric)
 -  WE Energies (Wisconsin Gas)
 -  Wisconsin Public Service Corp.

Reference Features

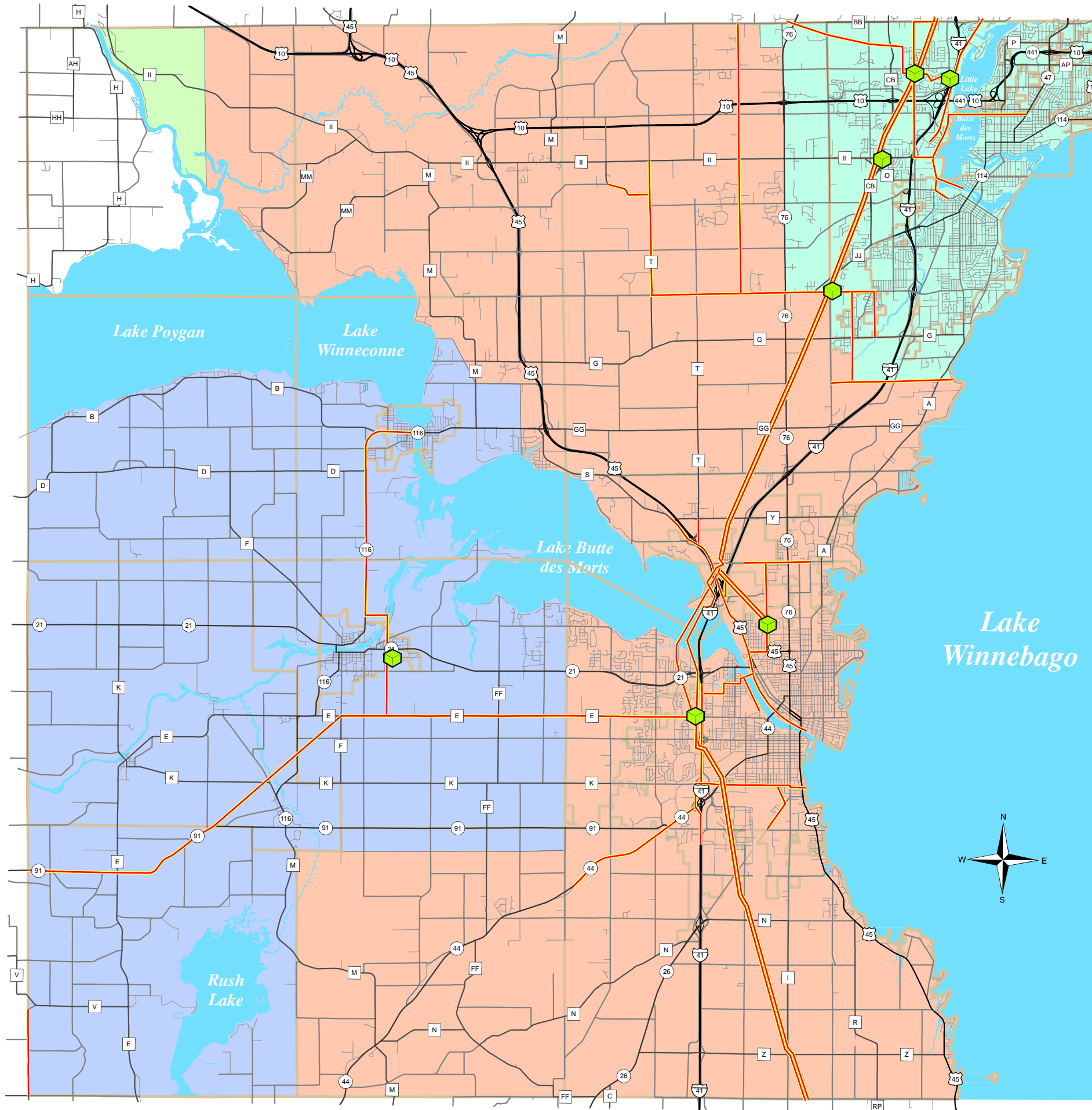
-  Roadway
-  Municipal Boundary
-  Water

Scale



W.I.N.G.S. Disclaimer



This data was created for use by the Winnebago County Geographic Information System Project. Any other use/application of this information is the responsibility of the user and such use/application is at their own risk. Winnebago County disclaims all liability regarding fitness of the information for any use other than Winnebago County business.
Data for this map copyrighted December 31, 2006






Winnebago County Multi-Jurisdictional Comprehensive Plan: 2016-2035

Map 15. Health Care Facilities: 2015

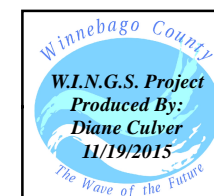
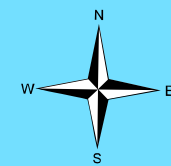
Map Legend

-  Hospital
-  Health Care Clinic

Reference Features

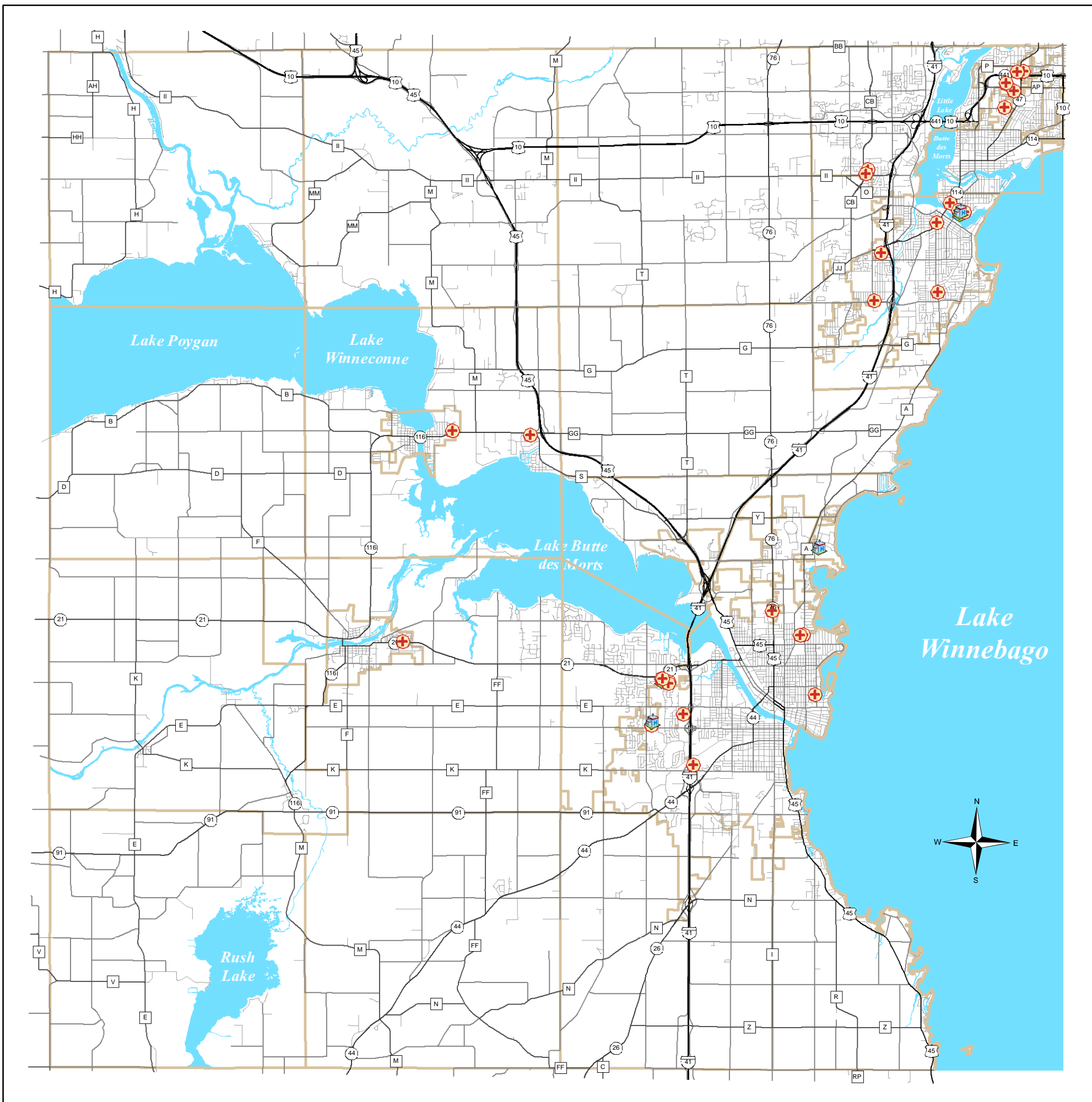
-  Roadway
-  Municipal Boundary
-  Water

Scale



W.I.N.G.S. Disclaimer

This data was created for use by the Winnebago County Geographic Information System Project. Any other use/application of this information is the responsibility of the user and such use/application is at their own risk. Winnebago County disclaims all liability regarding fitness of the information for any use other than Winnebago County business.
Data for this map copyrighted December 31, 2006






Winnebago County Multi-Jurisdictional Comprehensive Plan: 2016-2035

Map 16. Special Care
Non-Residential Facilities: 2015

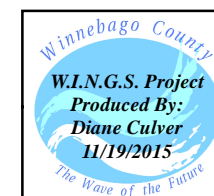
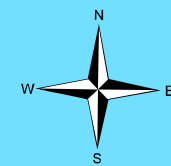
Map Legend

- ▲ Adult Day Care
- Group Day Care

Reference Features

-  Roadway
-  Municipal Boundary
-  Water

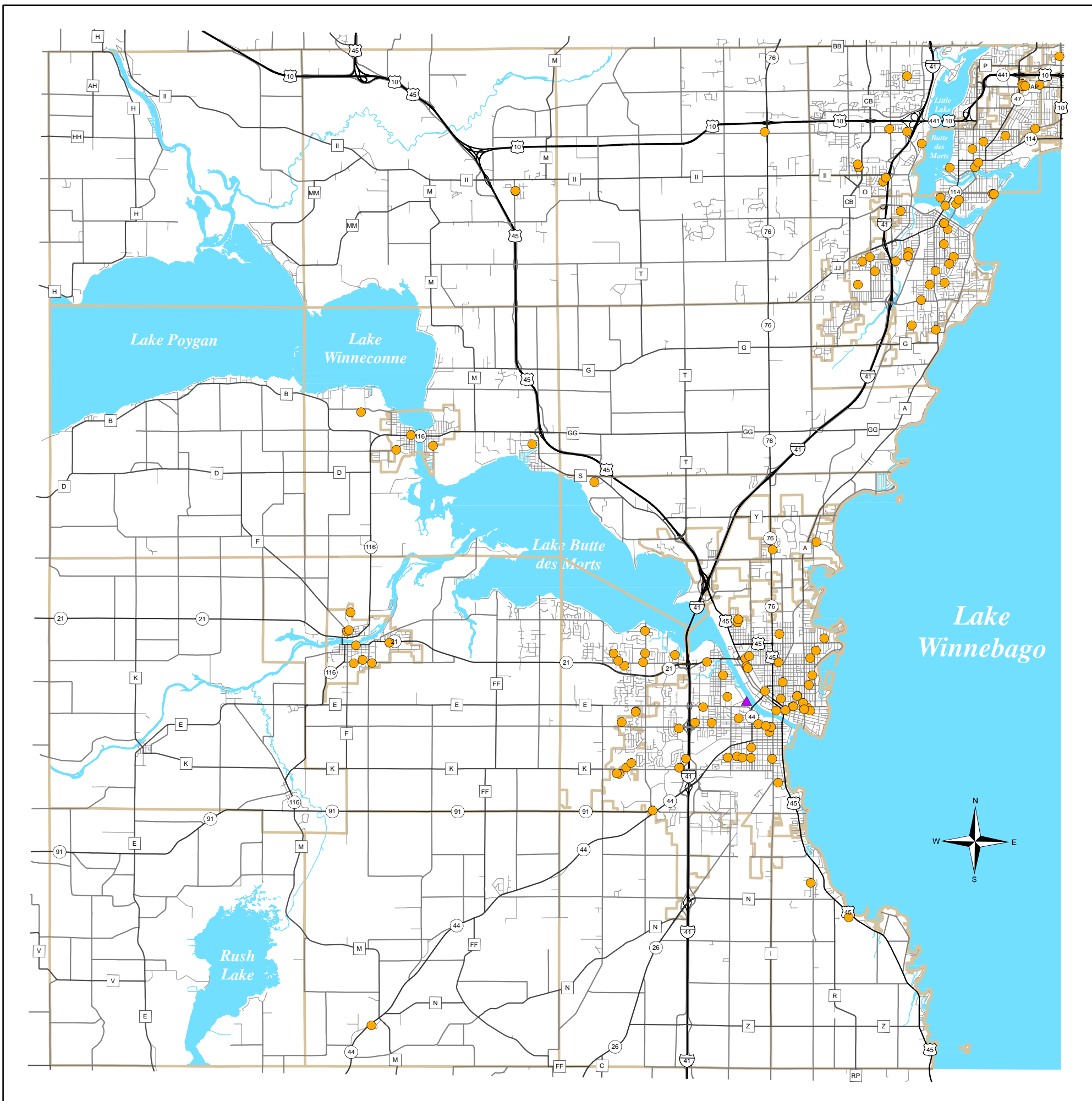
Scale



W.I.N.G.S. Disclaimer

This data was created for use by the Winnebago County Geographic Information System Project. Any other use/application of this information is the responsibility of the user and such use/application is at their own risk. Winnebago County disclaims all liability regarding fitness of the information for any use other than Winnebago County business.






Data for this map copyrighted December 31, 2006






Winnebago County Multi-Jurisdictional Comprehensive Plan: 2016-2035

Map 17. Public Safety Facilities: 2015

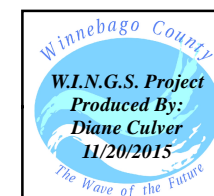
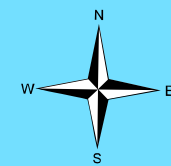
Map Legend

-  Ambulance Service
-  Correctional Facility
-  Fire Station
-  National Guard Facility
-  Police Station

Reference Features

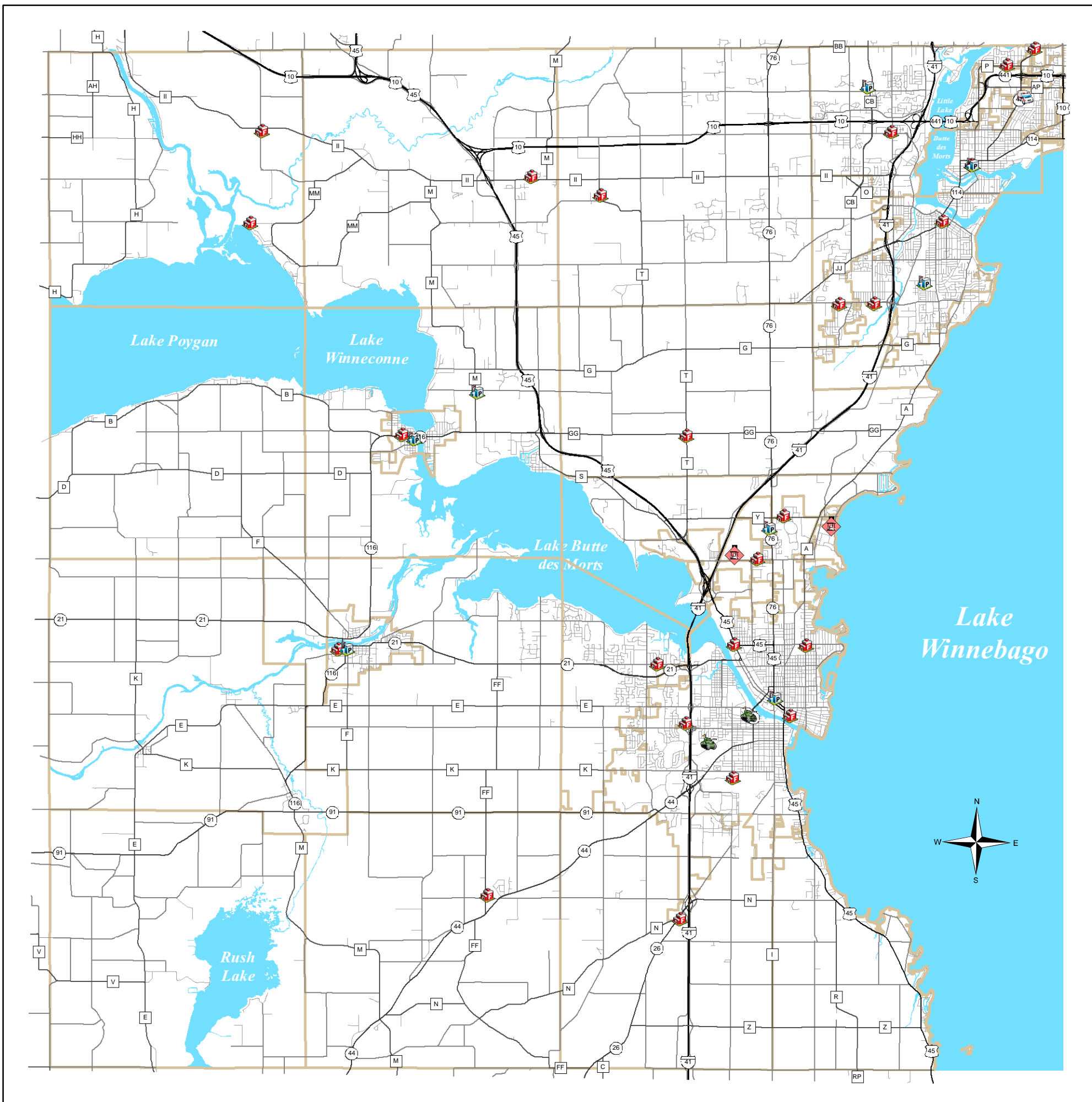
-  Roadway
-  Municipal Boundary
-  Water

Scale



W.I.N.G.S. Disclaimer

This data was created for use by the Winnebago County Geographic Information System Project. Any other use/application of this information is the responsibility of the user and such use/application is at their own risk. Winnebago County disclaims all liability regarding fitness of the information for any use other than Winnebago County business.
Data for this map copyrighted December 31, 2006






Winnebago County Multi-Jurisdictional Comprehensive Plan: 2016-2035

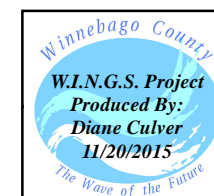

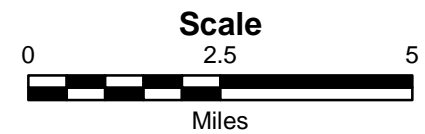
Map 19. Government Facilities: 2015

Map Legend

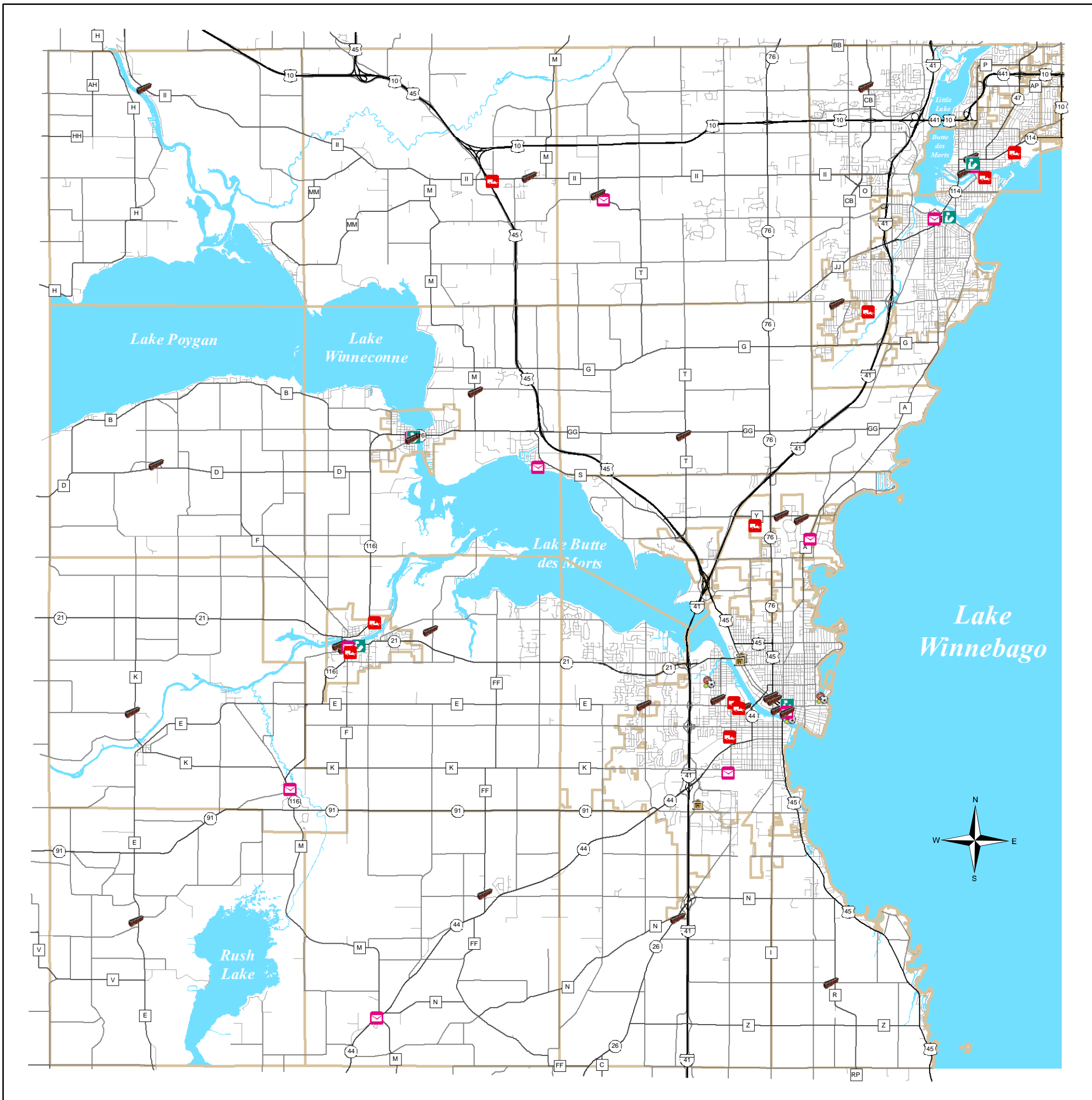
-  Community / Senior Center
-  Library
-  Municipal Garage
-  Municipal Office and Other
-  Museum
-  Post Office
-  Recreation

Reference Features

-  Roadway
-  Municipal Boundary
-  Water





W.I.N.G.S. Disclaimer
 This data was created for use by the Winnebago County Geographic Information System Project. Any other use/application of this information is the responsibility of the user and such use/application is at their own risk. Winnebago County disclaims all liability regarding fitness of the information for any use other than Winnebago County business.
 Data for this map copyrighted December 31, 2006













Winnebago County Multi-Jurisdictional Comprehensive Plan: 2016-2035

Map 20. Schools: 2015




Map Legend

-  K-12
-  Post-Secondary

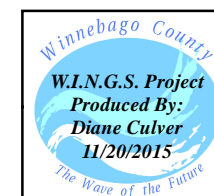
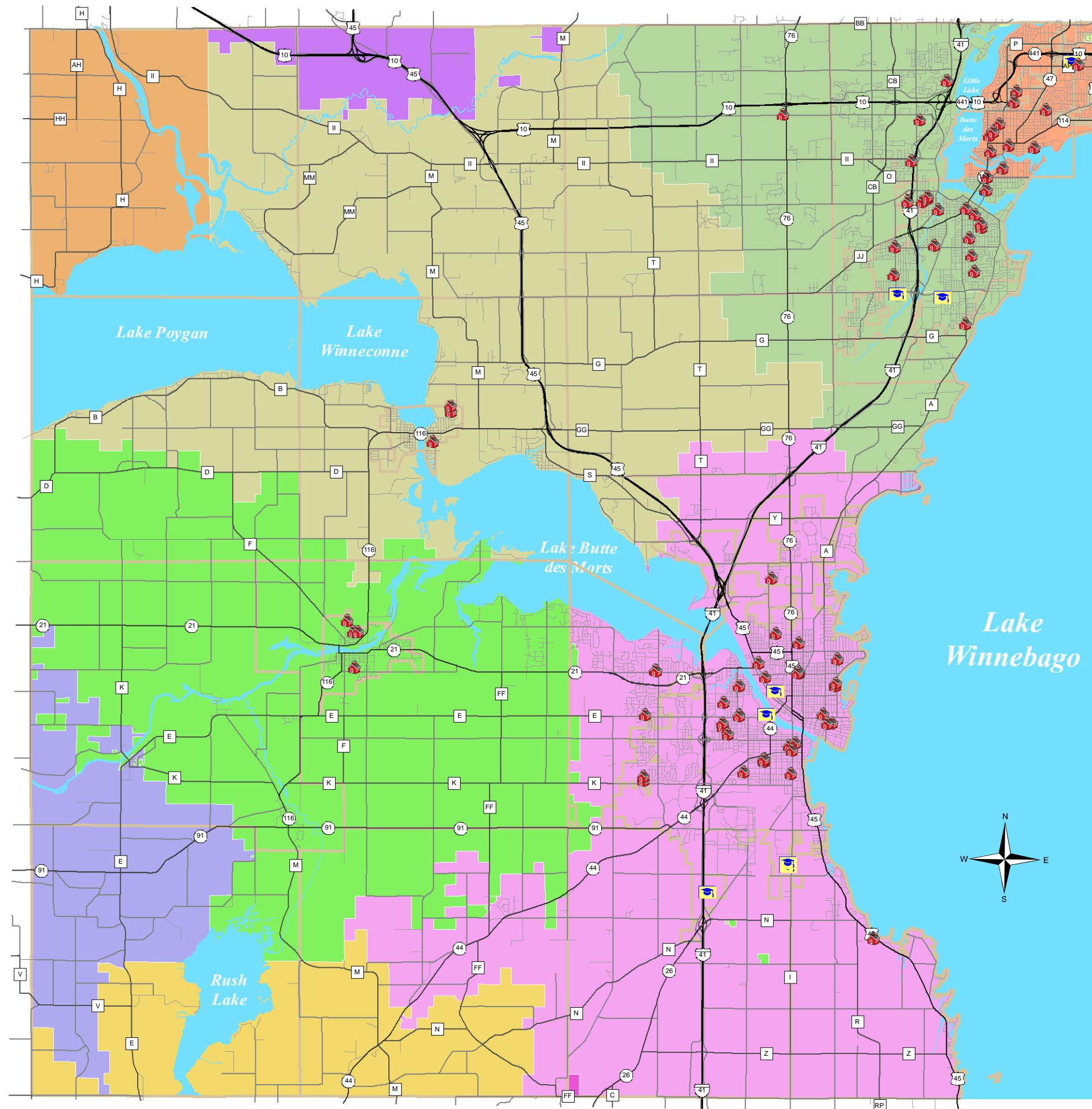

SCHOOL DISTRICTS

-  Appleton
-  Berlin
-  Menasha
-  Neenah
-  New London
-  Omro
-  Oshkosh
-  Ripon
-  Rosendale-Brandon
-  Weyauwega
-  Winneconne

Reference Features

-  Roadway
-  Municipal Boundary
-  Water

Scale




W.I.N.G.S. Disclaimer
 This data was created for use by the Winnebago County Geographic Information System Project. Any other use/application of this information is the responsibility of the user and such use/application is at their own risk. Winnebago County disclaims all liability regarding fitness of the information for any use other than Winnebago County business.
 Data for this map copyrighted December 31, 2006




Winnebago County Multi-Jurisdictional Comprehensive Plan: 2016-2035

Map 21. Cemeteries: 2015

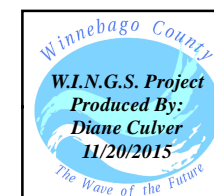
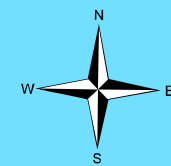
Map Legend

 Cemeteries

Reference Features

-  Roadway
-  Municipal Boundary
-  Water

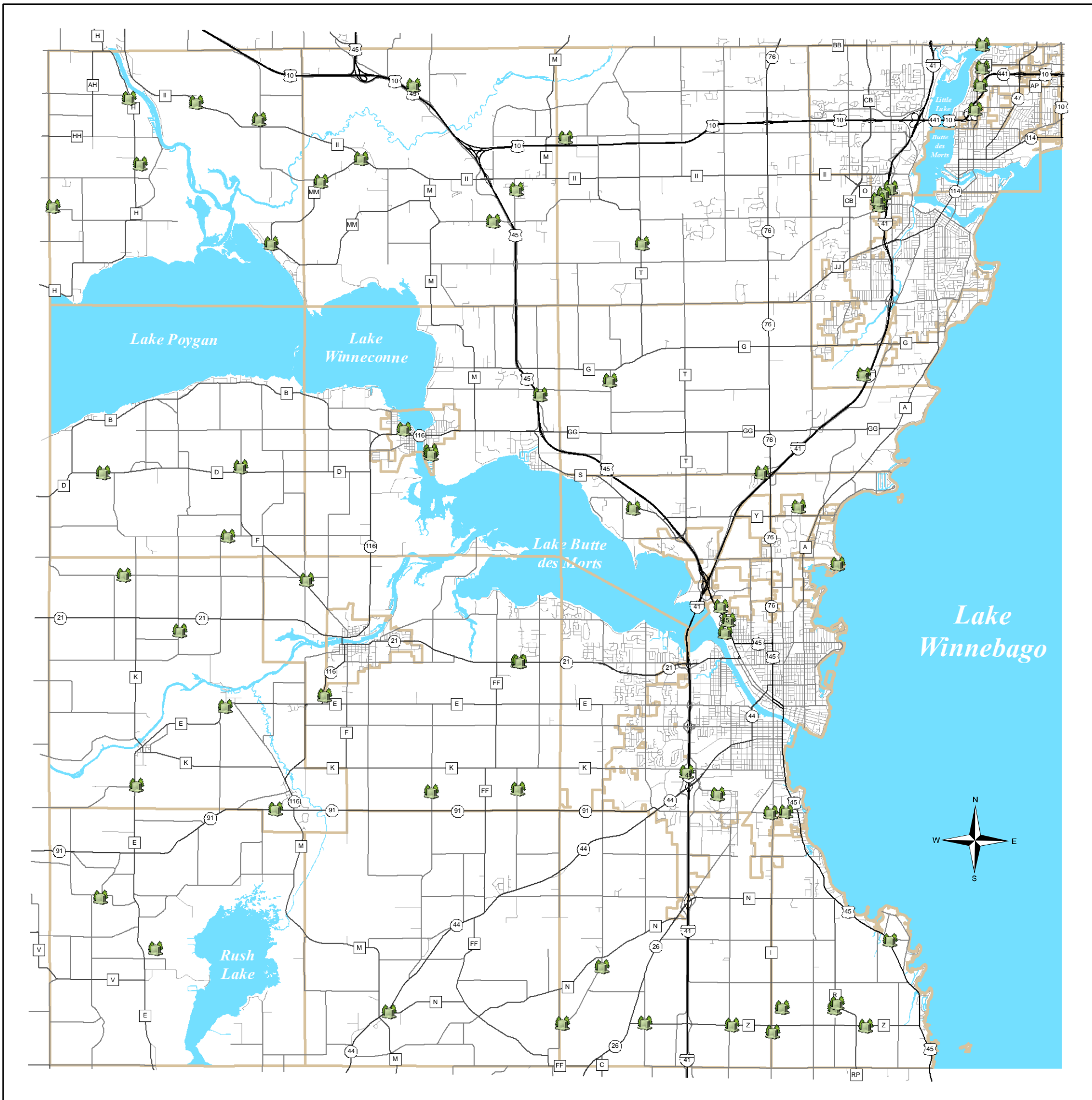
Scale



W.I.N.G.S. Disclaimer

This data was created for use by the Winnebago County Geographic Information System Project. Any other use/application of this information is the responsibility of the user and such use/application is at their own risk. Winnebago County disclaims all liability regarding fitness of the information for any use other than Winnebago County business.

Data for this map copyrighted December 31, 2006



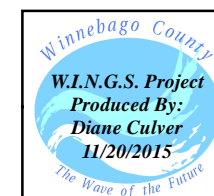
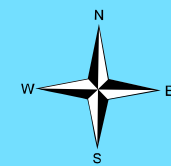
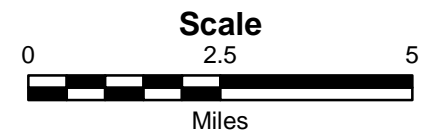
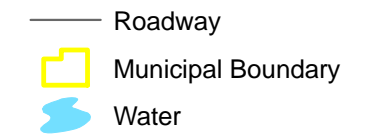
Winnebago County Multi-Jurisdictional Comprehensive Plan: 2016-2035

Map 22. Soil Suitability: 2015

Map Legend



Reference Features



W.I.N.G.S. Disclaimer
 This data was created for use by the Winnebago County Geographic Information System Project. Any other use/application of this information is the responsibility of the user and such use/application is at their own risk. Winnebago County disclaims all liability regarding fitness of the information for any use other than Winnebago County business.
Data for this map copyrighted December 31, 2006



Winnebago County Multi-Jurisdictional Comprehensive Plan: 2016-2035

Map 23. Agricultural Infrastructure: 2015

Map Legend

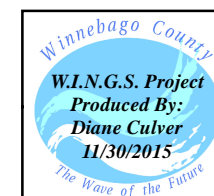
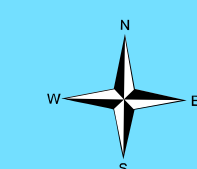
Agricultural Infrastructure Type

- Implement Dealers
- Food Stores
- Food Processors
- Food Warehouses
- Emergency Food Resources
- Farmers Markets
- Pick Your Own
- Community Gardens
- Nurseries
- Co-ops
- Stables
- Other

Reference Features

- Roadway
- Municipal Boundary
- Water

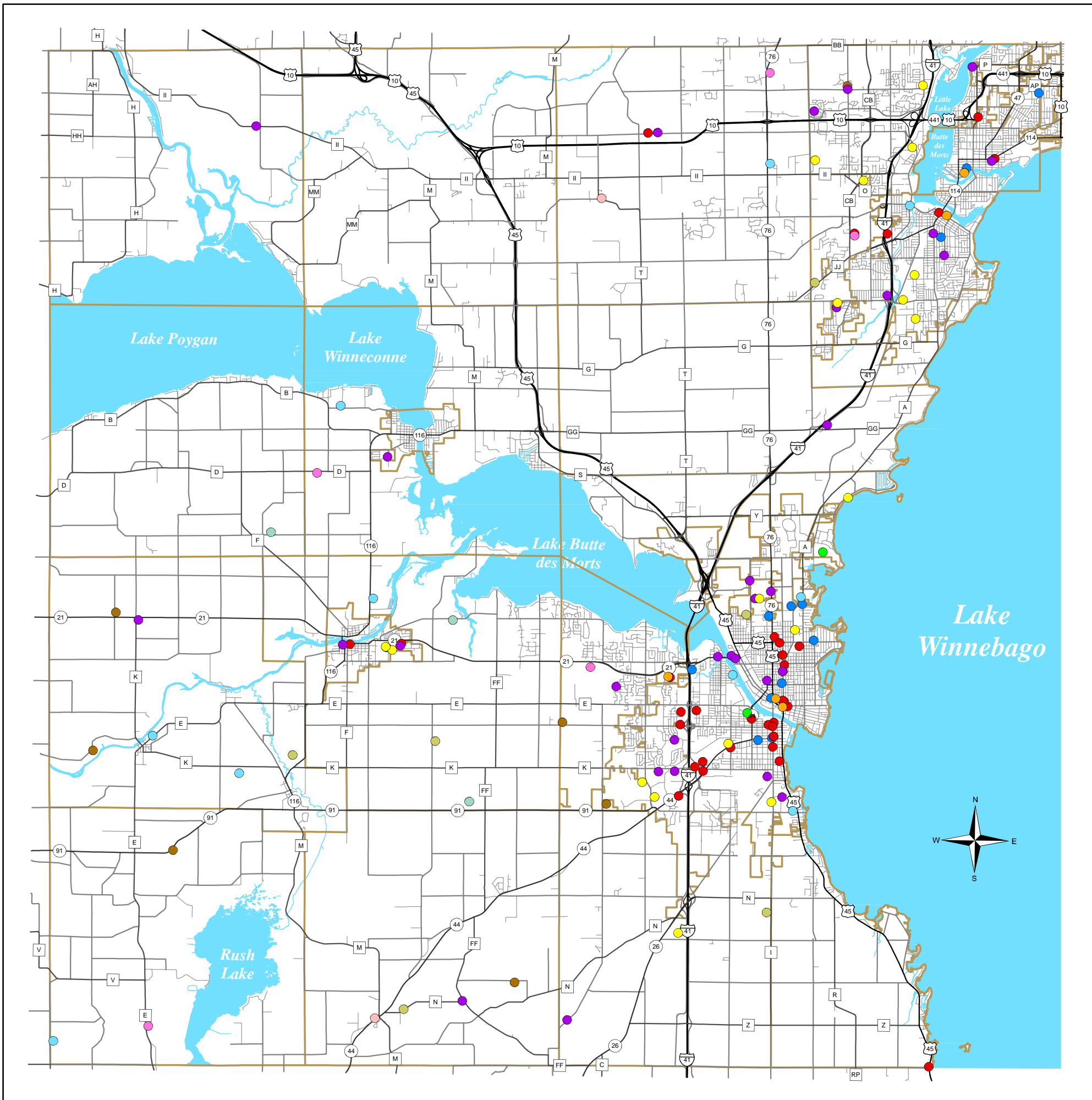
Scale



W.I.N.G.S. Disclaimer

This data was created for use by the Winnebago County Geographic Information System Project. Any other use/application of this information is the responsibility of the user and such use/application is at their own risk. Winnebago County disclaims all liability regarding fitness of the information for any use other than Winnebago County business.

Data for this map copyrighted December 31, 2006



Winnebago County Multi-Jurisdictional Comprehensive Plan: 2016-2035

Map 24.
Environmentally Sensitive Areas: 2015

Map Legend



Physical Features

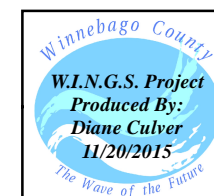
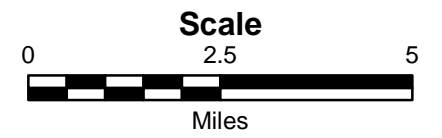

-  Woodlands
-  Wetlands
-  Open Water

Floodplain

-  Floodway
-  Flood Fringe
-  Approximate

Reference Features

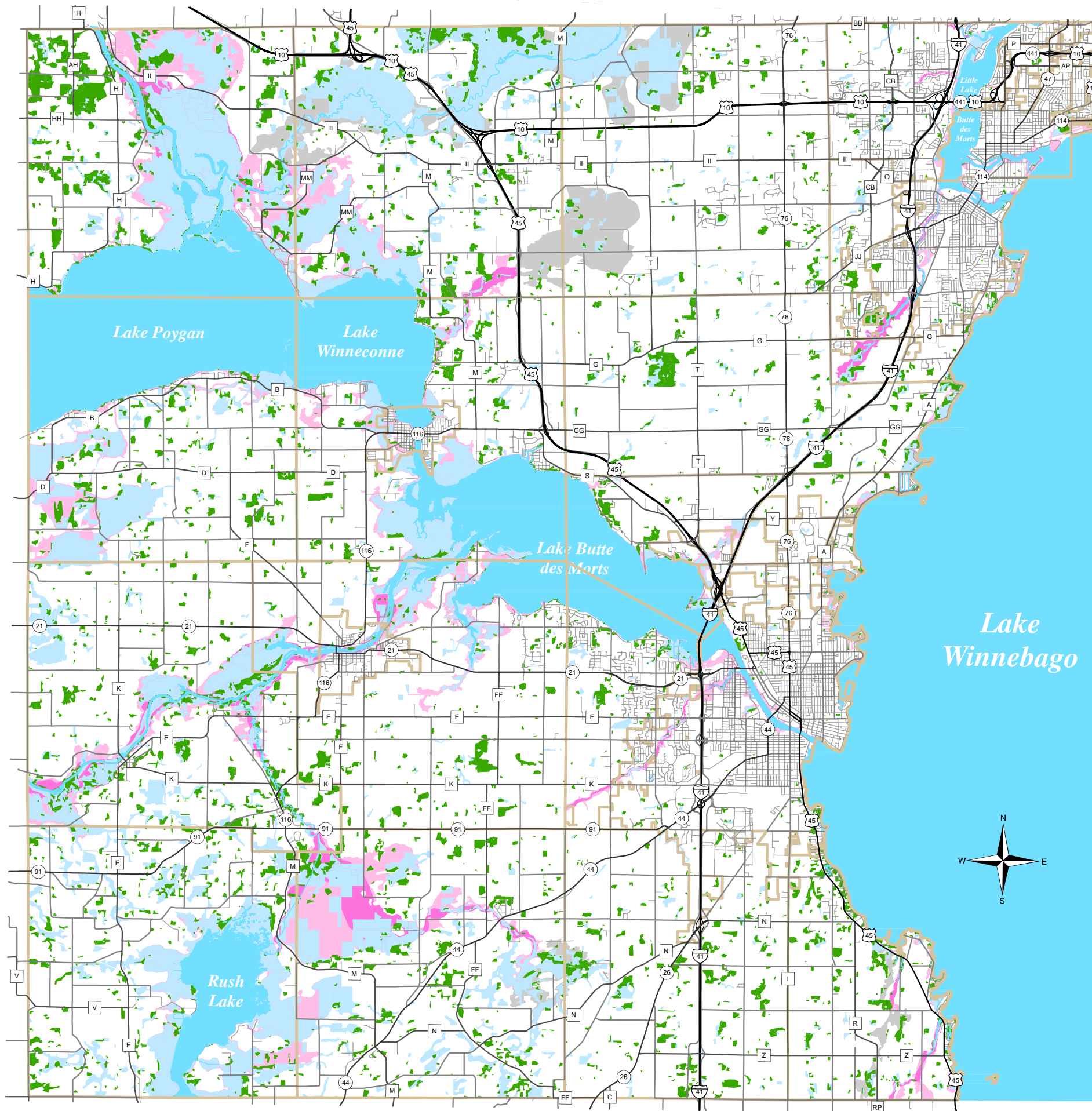
-  Roadway
-  Municipal Boundary



W.I.N.G.S. Disclaimer

This data was created for use by the Winnebago County Geographic Information System Project. Any other use/application of this information is the responsibility of the user and such use/application is at their own risk. Winnebago County disclaims all liability regarding fitness of the information for any use other than Winnebago County business.

Data for this map copyrighted December 31, 2006






Winnebago County Multi-Jurisdictional Comprehensive Plan: 2016-2035

Map 25. Surface Water & Floodplains: 2015

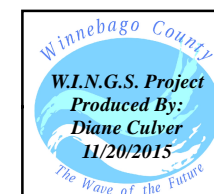
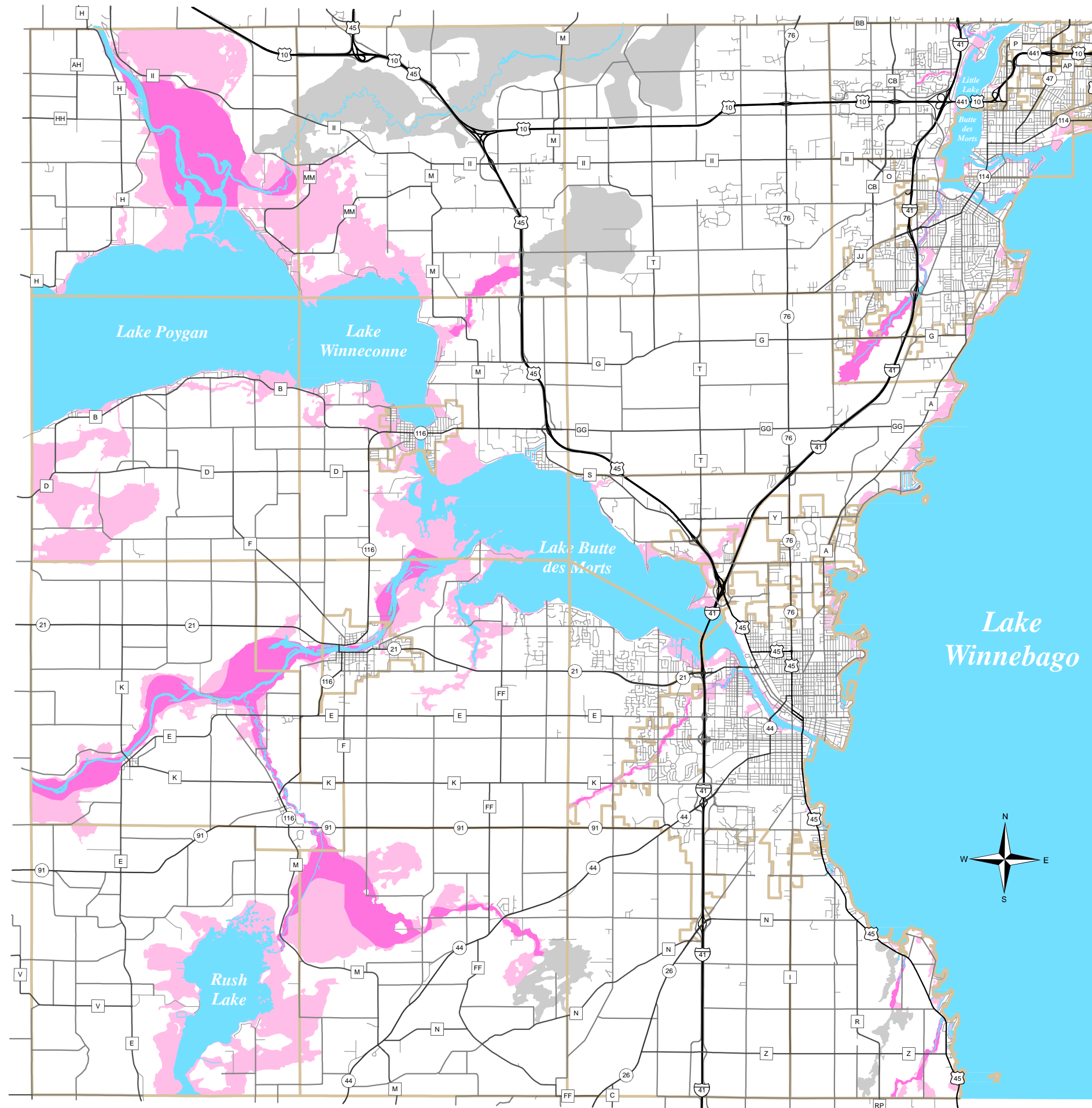
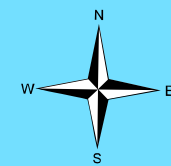
Map Legend

-  Floodway
-  Flood Fringe
-  Approximate

Reference Features

-  Roadway
-  Municipal Boundary
-  Water

Scale



W.I.N.G.S. Disclaimer




This data was created for use by the Winnebago County Geographic Information System Project. Any other use/application of this information is the responsibility of the user and such use/application is at their own risk. Winnebago County disclaims all liability regarding fitness of the information for any use other than Winnebago County business.

Data for this map copyrighted December 31, 2006




Winnebago County Multi-Jurisdictional Comprehensive Plan: 2016-2035

Map 26. Dams: 2015

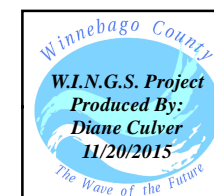
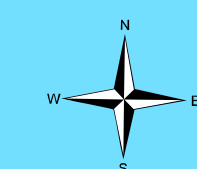
Map Legend

-  Dam-Large
-  Dam-Small
-  Dam-Unclassified

Reference Features

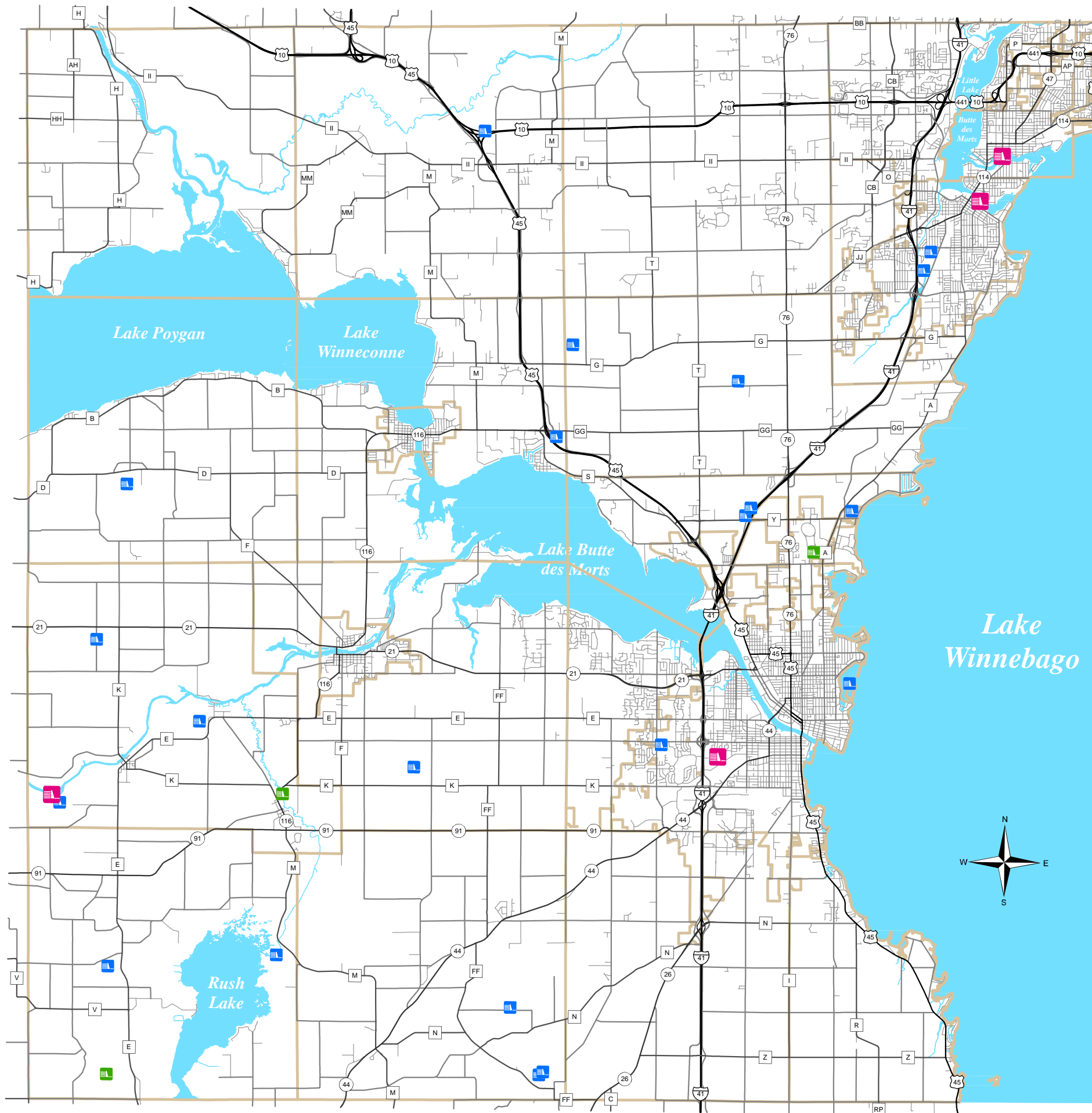
-  Roadway
-  Municipal Boundary
-  Water

Scale



W.I.N.G.S. Disclaimer



This data was created for use by the Winnebago County Geographic Information System Project. Any other use/application of this information is the responsibility of the user and such use/application is at their own risk. Winnebago County disclaims all liability regarding fitness of the information for any use other than Winnebago County business.
Data for this map copyrighted December 31, 2006






Winnebago County Multi-Jurisdictional Comprehensive Plan: 2016-2035

Map 27. Arsenic Advisory Area: 2015

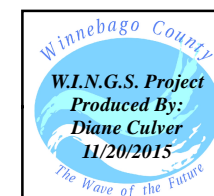

Map Legend

-  Arsenic Advisory Area
-  Special Well Casing Depth Area

Reference Features

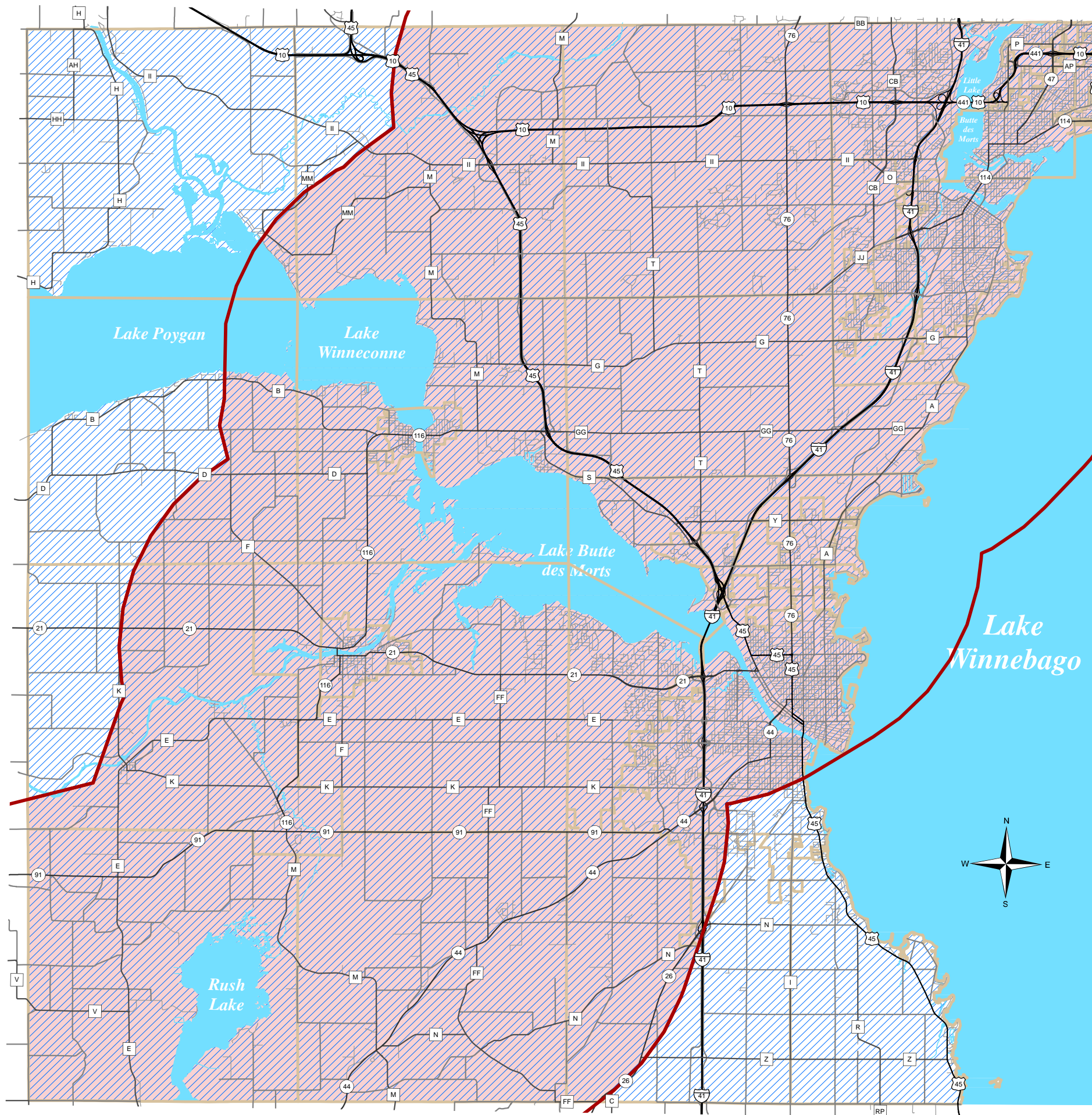
-  Roadway
-  Municipal Boundary
-  Water

Scale



W.I.N.G.S. Disclaimer

This data was created for use by the Winnebago County Geographic Information System Project. Any other use/application of this information is the responsibility of the user and such use/application is at their own risk. Winnebago County disclaims all liability regarding fitness of the information for any use other than Winnebago County business.
Data for this map copyrighted December 31, 2006





**Winnebago County
Multi-Jurisdictional Comprehensive
Plan: 2016-2035**

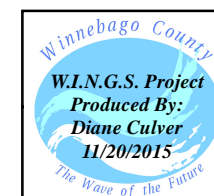
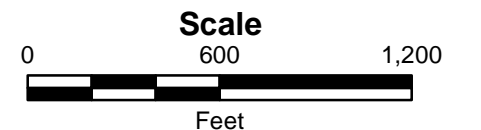
Map 28. Existing Land Use,
City of Appleton: 2010

Map Legend

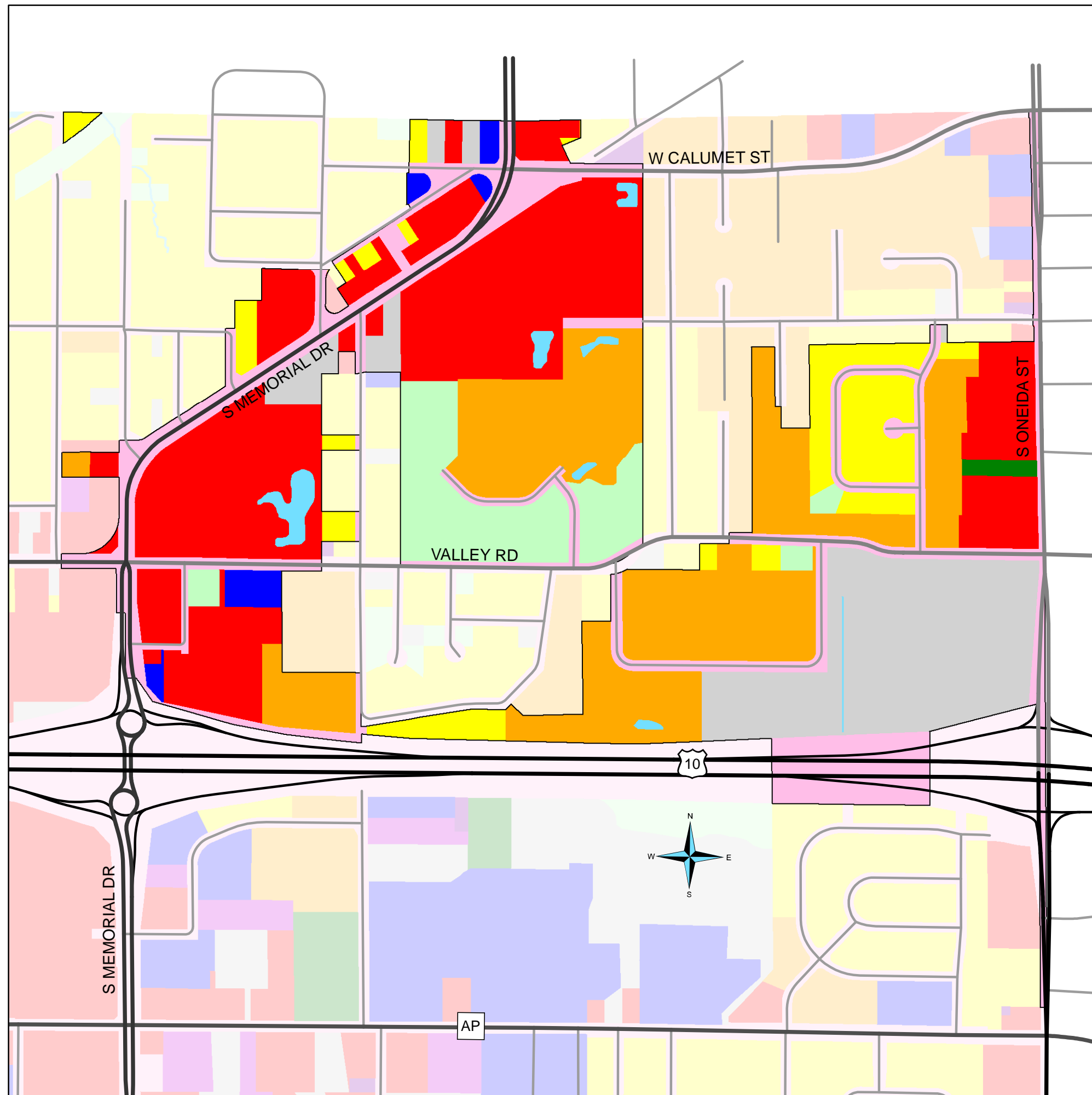
-  Single Family Residential
-  Farmsteads
-  Multi-Family
-  Mobile Home Parks
-  Commercial
-  Industrial
-  Quarries
-  Institutional Facilities
-  Transportation
-  Utilities/Communications
-  Non-Irrigated Cropland
-  Irrigated Cropland
-  Open Other Land
-  Recreational Facilities
-  Planted Woodlands
-  General Woodlands

Reference Features

-  Roadway
-  Water



W.I.N.G.S. Disclaimer
This data was created for use by the Winnebago County Geographic Information System Project. Any other use/application of this information is the responsibility of the user and such use/application is at their own risk. Winnebago County disclaims all liability regarding fitness of the information for any use other than Winnebago County business.
Data for this map copyrighted December 31, 2006



Winnebago County Multi-Jurisdictional Comprehensive Plan: 2016-2035

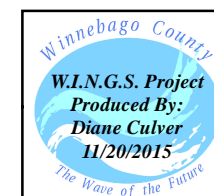
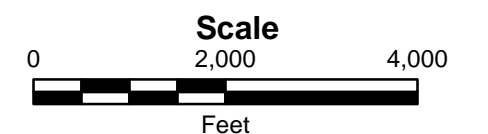
Map 29. Existing Land Use,
City of Menasha: 2010

Map Legend

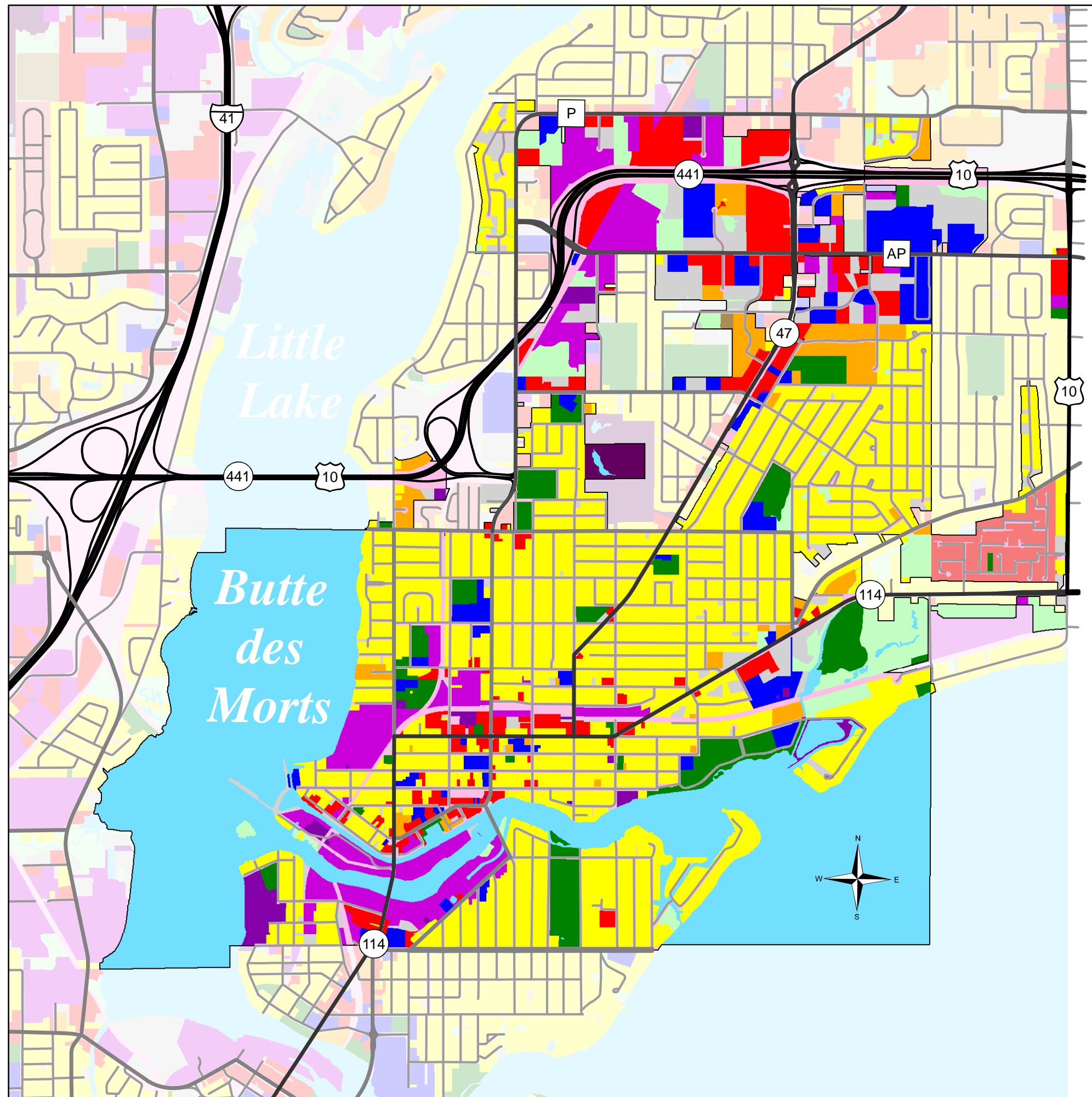
- Single Family Residential
- Farmsteads
- Multi-Family
- Mobile Home Parks
- Commercial
- Industrial
- Quarries
- Institutional Facilities
- Transportation
- Utilities/Communications
- Non-Irrigated Cropland
- Irrigated Cropland
- Open Other Land
- Recreational Facilities
- Planted Woodlands
- General Woodlands

Reference Features

- Roadway
- Water



W.I.N.G.S. Disclaimer
 This data was created for use by the Winnebago County Geographic Information System Project. Any other use/application of this information is the responsibility of the user and such use/application is at their own risk. Winnebago County disclaims all liability regarding fitness of the information for any use other than Winnebago County business.
Data for this map copyrighted December 31, 2006





Winnebago County Multi-Jurisdictional Comprehensive Plan: 2016-2035

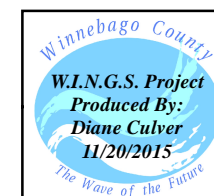
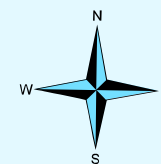
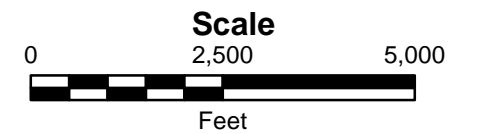
Map 30. Existing Land Use,
City of Neenah: 2010

Map Legend

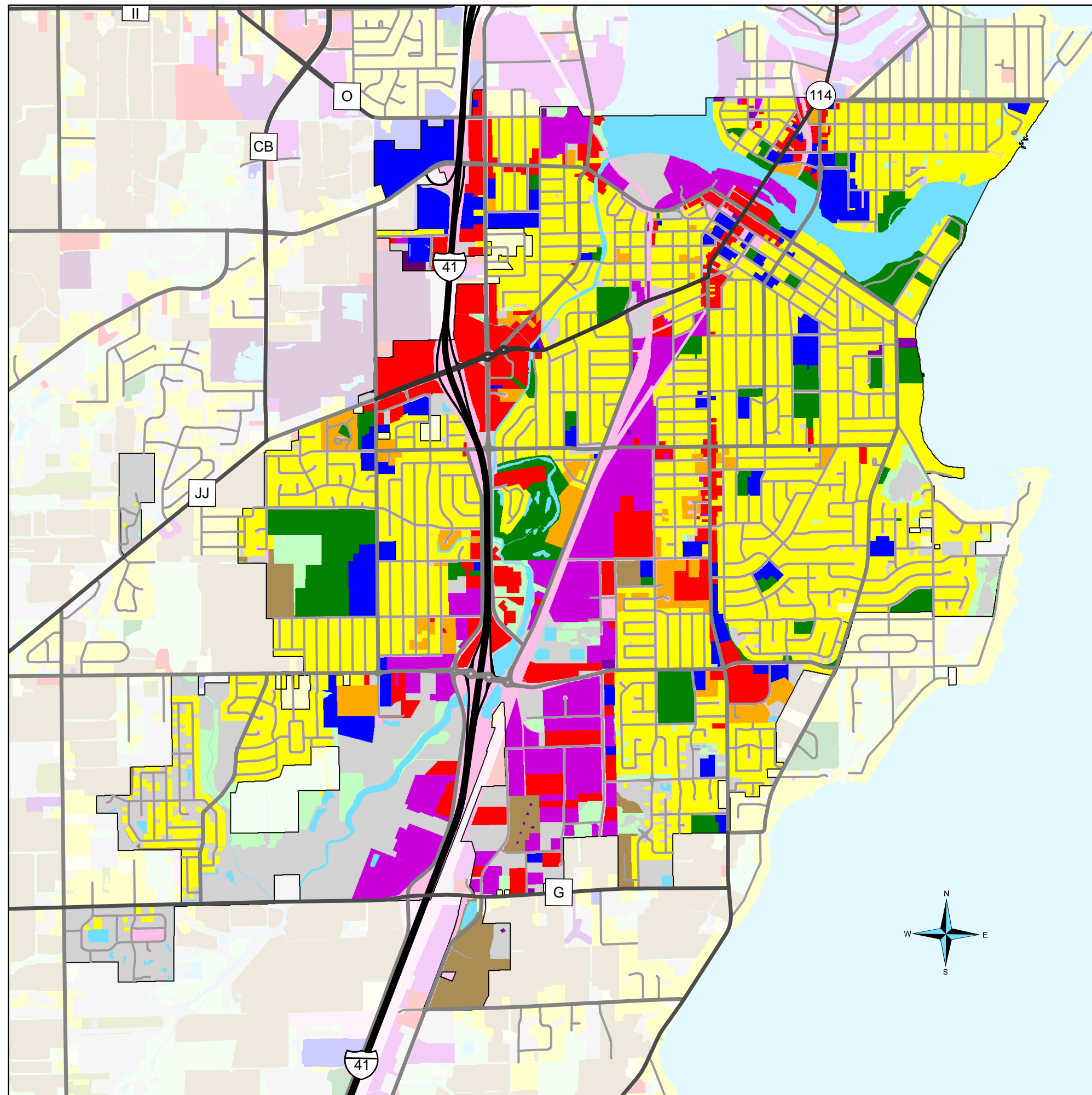
-  Single Family Residential
-  Farmsteads
-  Multi-Family
-  Mobile Home Parks
-  Commercial
-  Industrial
-  Quarries
-  Institutional Facilities
-  Transportation
-  Utilities/Communications
-  Non-Irrigated Cropland
-  Irrigated Cropland
-  Open Other Land
-  Recreational Facilities
-  Planted Woodlands
-  General Woodlands

Reference Features

-  Roadway
-  Water



W.I.N.G.S. Disclaimer
This data was created for use by the Winnebago County Geographic Information System Project. Any other use/application of this information is the responsibility of the user and such use/application is at their own risk. Winnebago County disclaims all liability regarding fitness of the information for any use other than Winnebago County business.
Data for this map copyrighted December 31, 2006





Winnebago County Multi-Jurisdictional Comprehensive Plan: 2016-2035

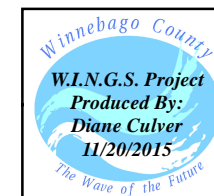
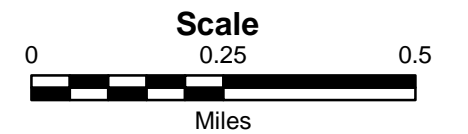
Map 31. Existing Land Use,
City of Omro: 2010

Map Legend

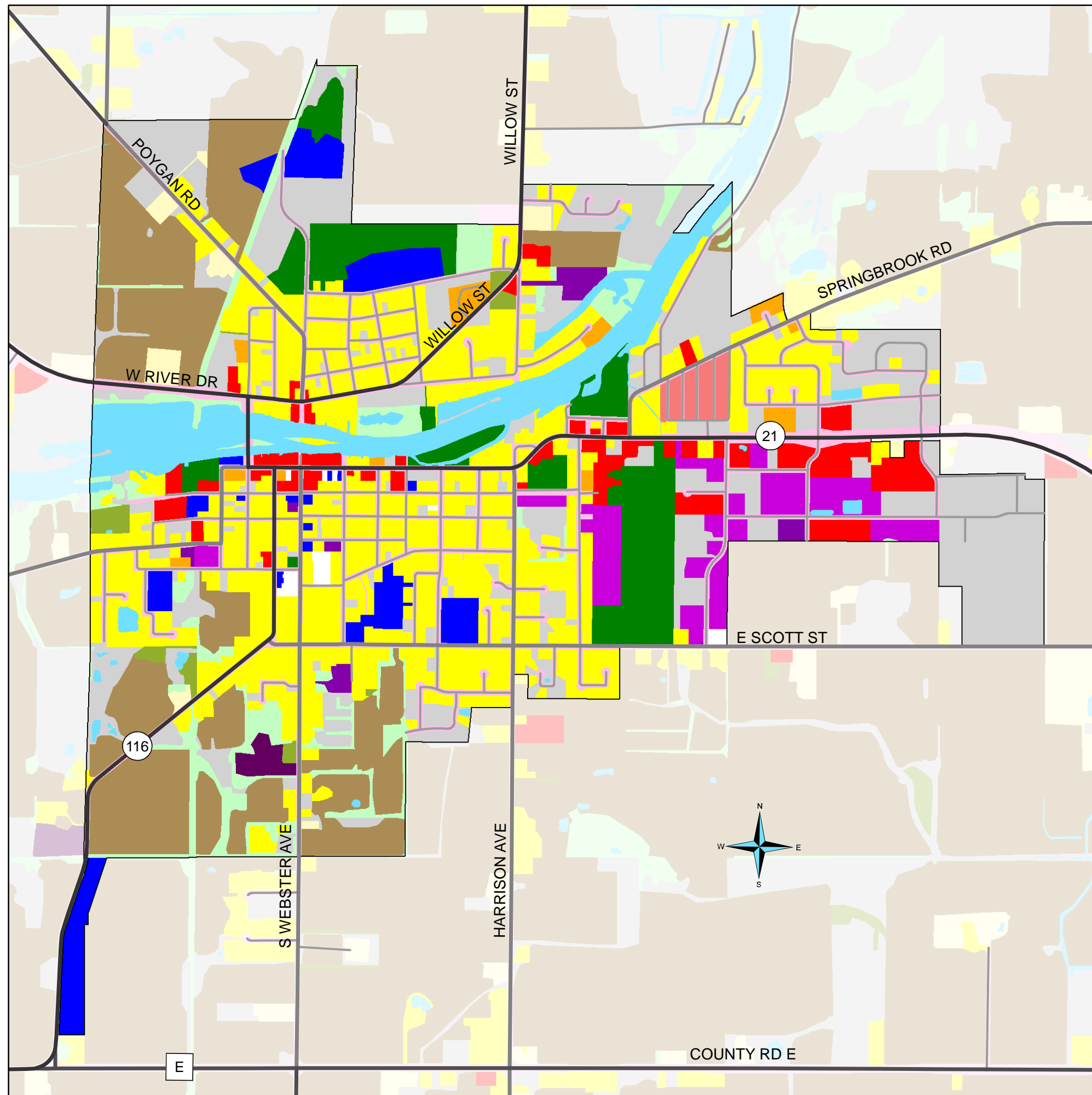
-  Single Family Residential
-  Farmsteads
-  Multi-Family
-  Mobile Home Parks
-  Commercial
-  Industrial
-  Quarries
-  Institutional Facilities
-  Transportation
-  Utilities/Communications
-  Non-Irrigated Cropland
-  Irrigated Cropland
-  Open Other Land
-  Recreational Facilities
-  Planted Woodlands
-  General Woodlands

Reference Features

-  Roadway
-  Water



W.I.N.G.S. Disclaimer
This data was created for use by the Winnebago County Geographic Information System Project. Any other use/application of this information is the responsibility of the user and such use/application is at their own risk. Winnebago County disclaims all liability regarding fitness of the information for any use other than Winnebago County business.
Data for this map copyrighted December 31, 2006





**Winnebago County
Multi-Jurisdictional Comprehensive
Plan: 2016-2035**


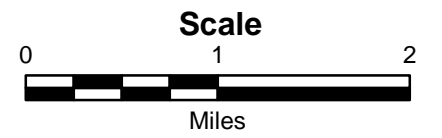
Map 32. Existing Land Use,
City of Oshkosh: 2010

Map Legend

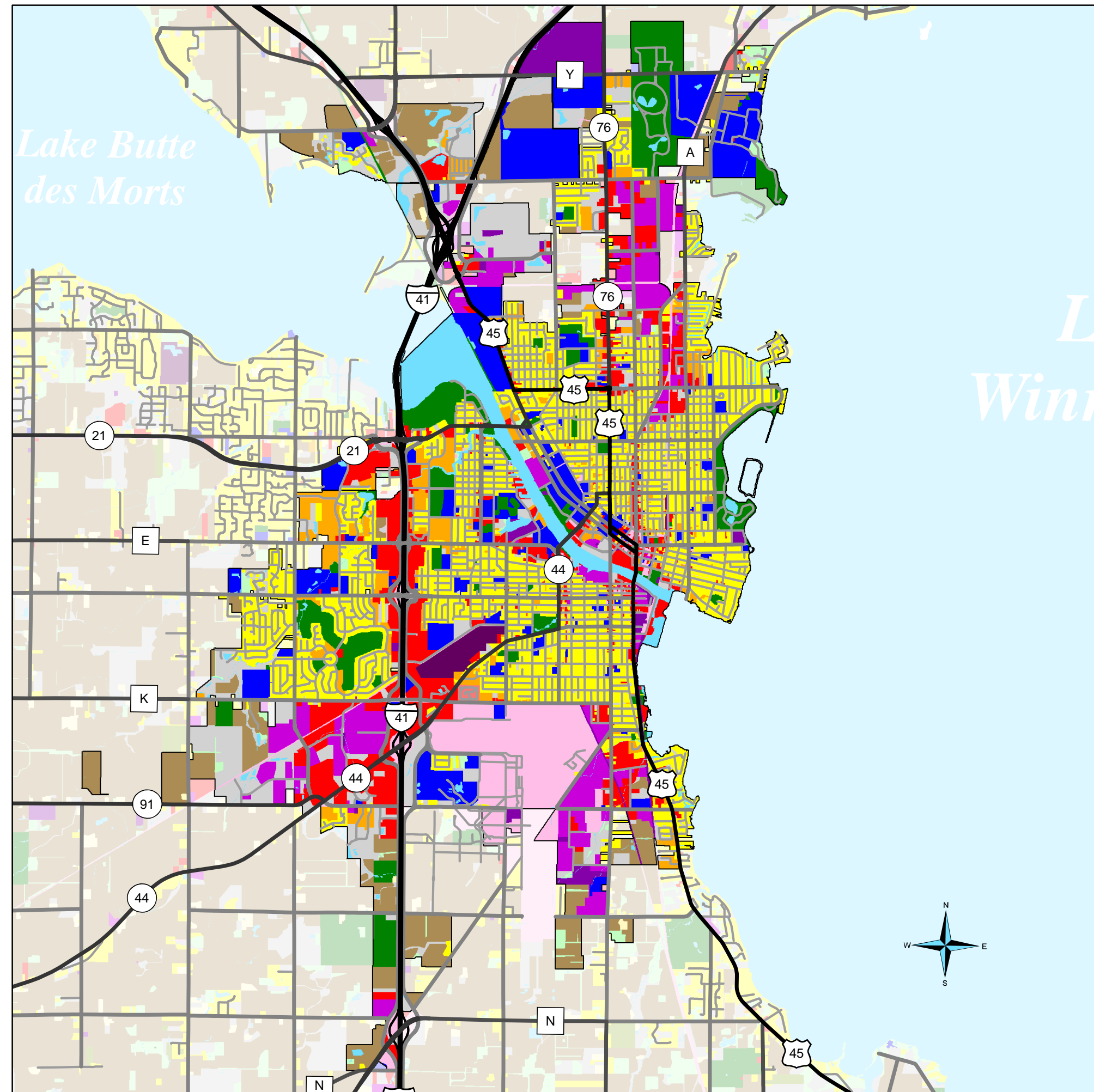
-  Single Family Residential
-  Farmsteads
-  Multi-Family
-  Mobile Home Parks
-  Commercial
-  Industrial
-  Quarries
-  Institutional Facilities
-  Transportation
-  Utilities/Communications
-  Non-Irrigated Cropland
-  Irrigated Cropland
-  Open Other Land
-  Recreational Facilities
-  Planted Woodlands
-  General Woodlands

Reference Features

-  Roadway
-  Water



W.I.N.G.S. Disclaimer
 This data was created for use by the Winnebago County Geographic Information System Project. Any other use/application of this information is the responsibility of the user and such use/application is at their own risk. Winnebago County disclaims all liability regarding fitness of the information for any use other than Winnebago County business.
 Data for this map copyrighted December 31, 2006





Winnebago County Multi-Jurisdictional Comprehensive Plan: 2016-2035


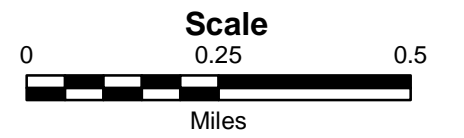
Map 33. Existing Land Use,
Village of Winneconne: 2010

Map Legend

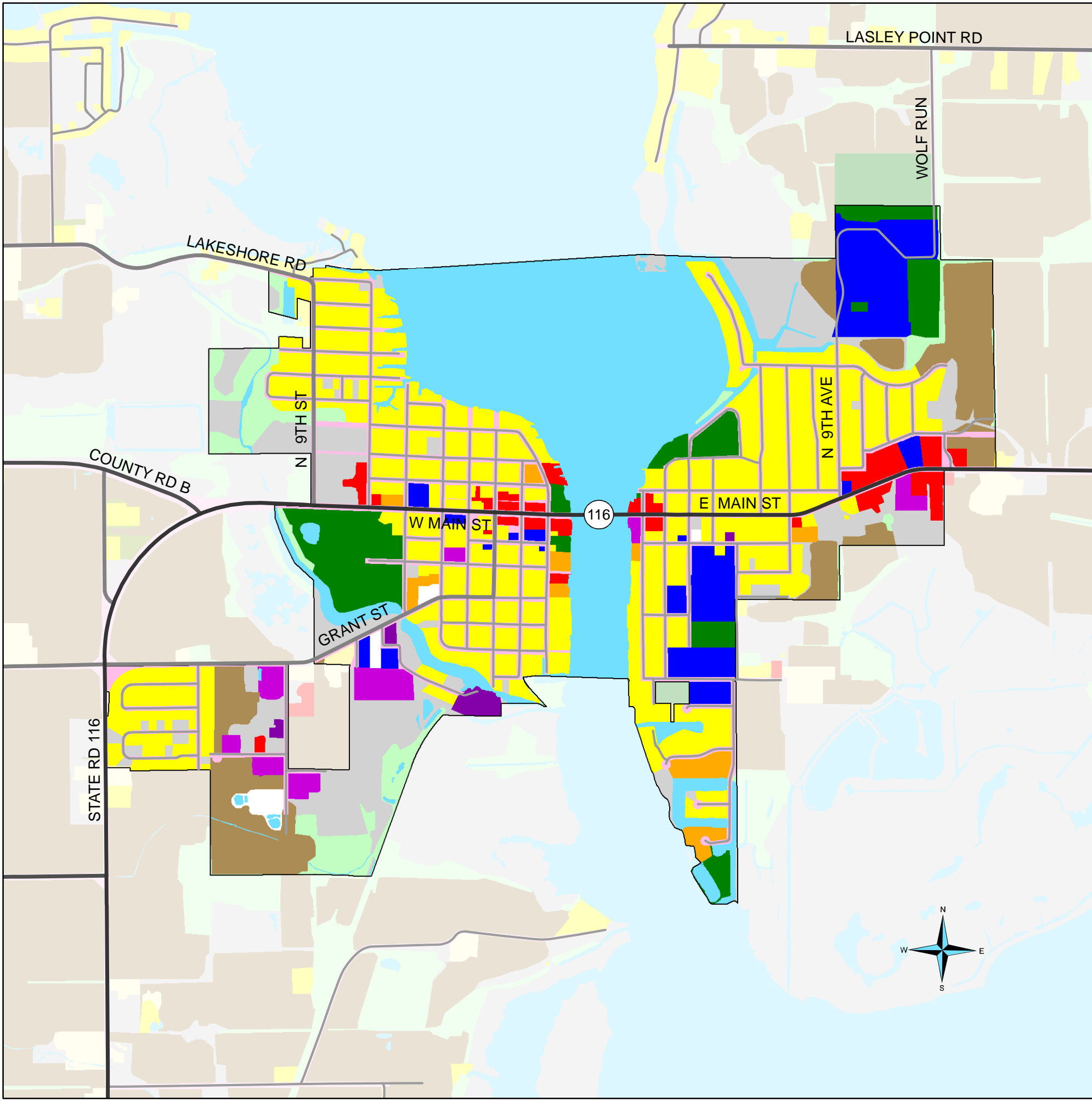
-  Single Family Residential
-  Farmsteads
-  Multi-Family
-  Mobile Home Parks
-  Commercial
-  Industrial
-  Quarries
-  Institutional Facilities
-  Transportation
-  Utilities/Communications
-  Non-Irrigated Cropland
-  Irrigated Cropland
-  Open Other Land
-  Recreational Facilities
-  Planted Woodlands
-  General Woodlands

Reference Features

-  Roadway
-  Water



W.I.N.G.S. Disclaimer
 This data was created for use by the Winnebago County Geographic Information System Project. Any other use/application of this information is the responsibility of the user and such use/application is at their own risk. Winnebago County disclaims all liability regarding fitness of the information for any use other than Winnebago County business.
 Data for this map copyrighted December 31, 2006



Winnebago County Multi-Jurisdictional Comprehensive Plan: 2016-2035

Map 34. Existing Land Use,
Unincorporated Winnebago County: 2010

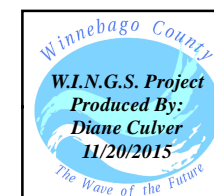
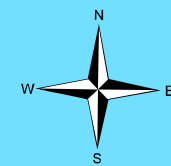
Map Legend

-  Single Family Residential
-  Farmsteads
-  Multi-Family
-  Mobile Home Parks
-  Commercial
-  Industrial
-  Quarries
-  Institutional Facilities
-  Transportation
-  Utilities/Communications
-  Non-Irrigated Cropland
-  Irrigated Cropland
-  Open Other Land
-  Recreational Facilities
-  Planted Woodlands
-  General Woodlands

Reference Features

-  Roadway
-  Water

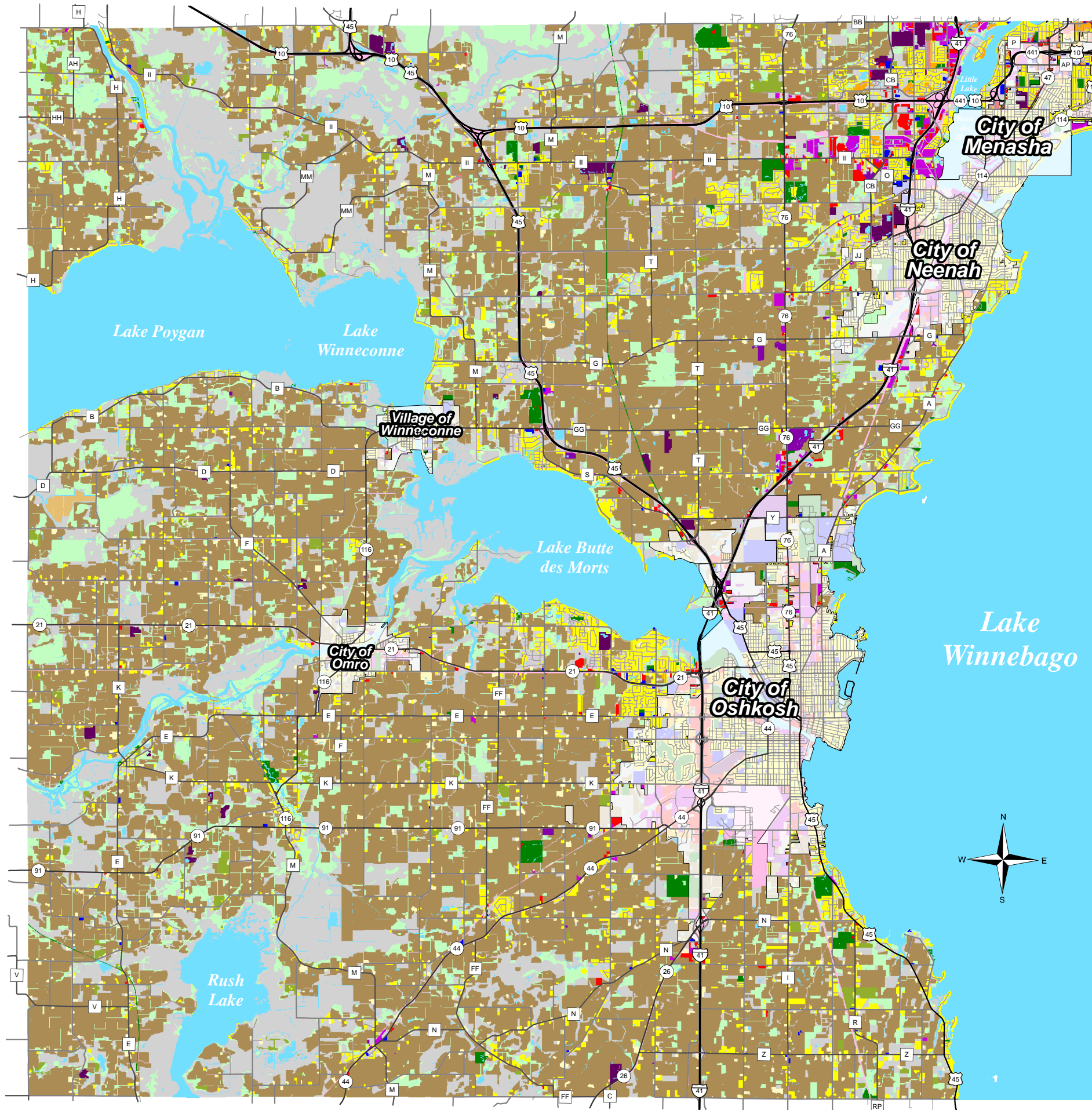
Scale



W.I.N.G.S. Disclaimer

This data was created for use by the Winnebago County Geographic Information System Project. Any other use/application of this information is the responsibility of the user and such use/application is at their own risk. Winnebago County disclaims all liability regarding fitness of the information for any use other than Winnebago County business.

Data for this map copyrighted December 31, 2006

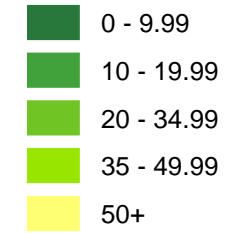


Winnebago County Multi-Jurisdictional Comprehensive Plan: 2016-2035

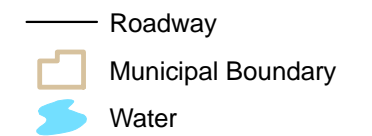
Map 35. Land Use Density: 2014

Map Legend

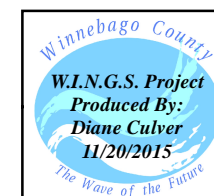
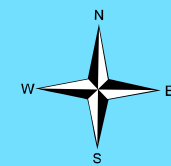
Developed Acres/Land Use



Reference Features

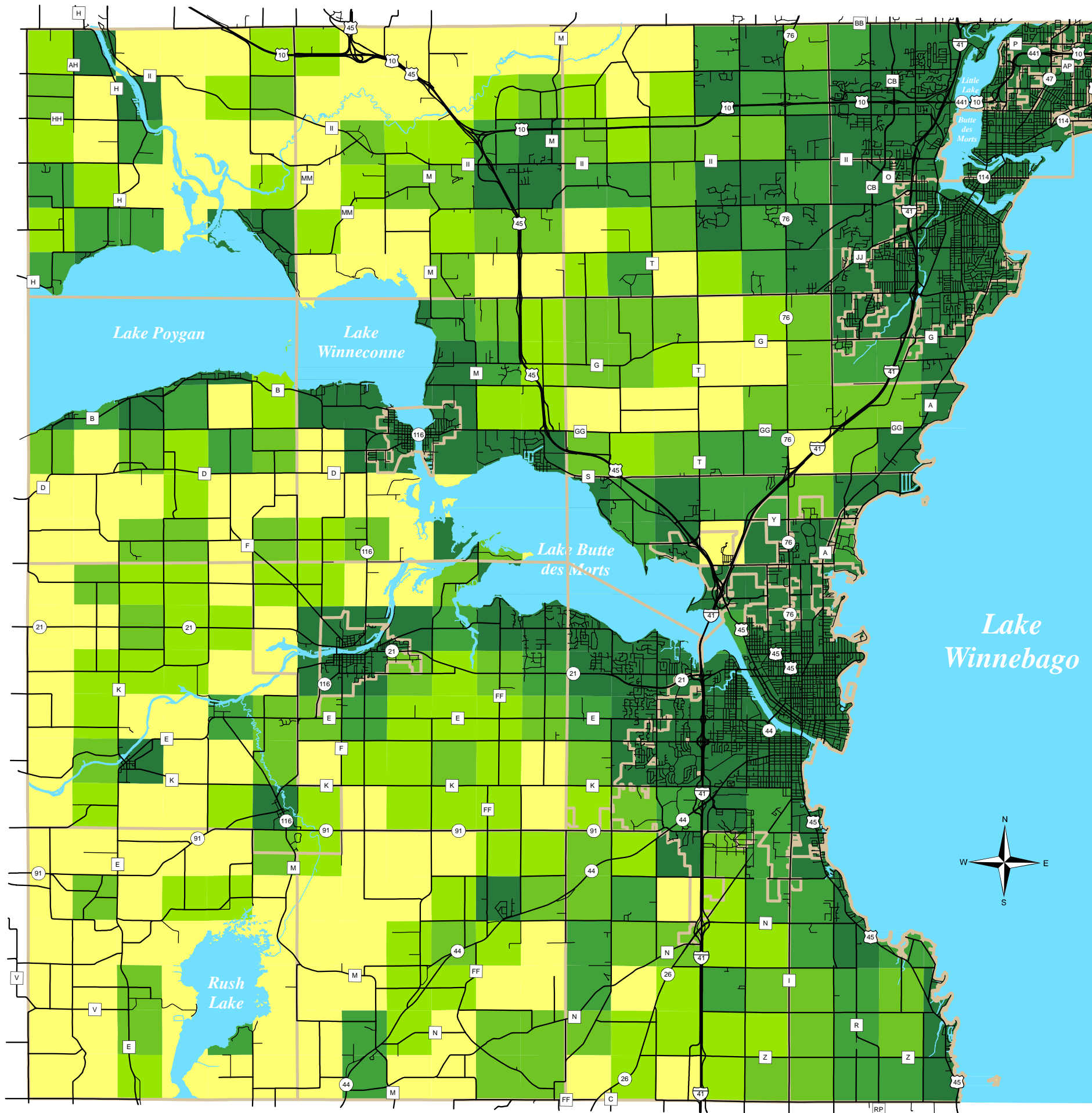


Scale



W.I.N.G.S. Disclaimer

This data was created for use by the Winnebago County Geographic Information System Project. Any other use/application of this information is the responsibility of the user and such use/application is at their own risk. Winnebago County disclaims all liability regarding fitness of the information for any use other than Winnebago County business.
Data for this map copyrighted December 31, 2006









Winnebago County Multi-Jurisdictional Comprehensive Plan: 2016-2035




Map 36.
Subdivision Activity: 1847-2014

Map Legend

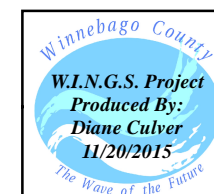
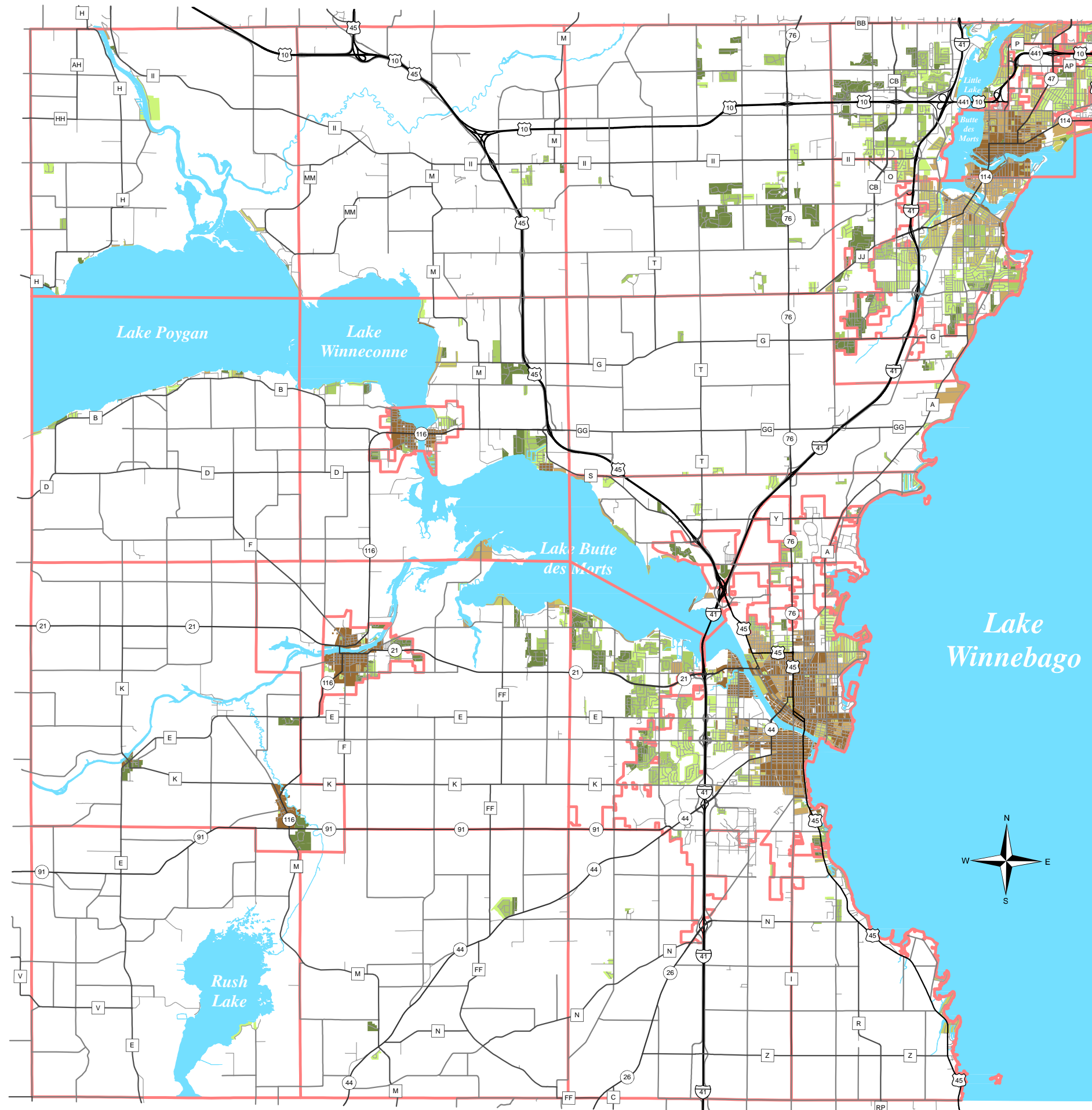
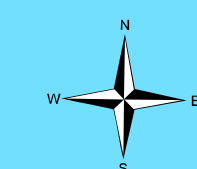
Recording Year

-  Before 1900
-  1900 - 1939
-  1940 - 1959
-  1960 - 1979
-  1980 - 1999
-  2000 - 2014

Reference Features

-  Roadway
-  Municipal Boundary
-  Water

Scale



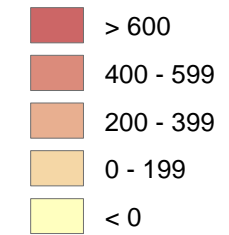
W.I.N.G.S. Disclaimer
This data was created for use by the Winnebago County Geographic Information System Project. Any other use/application of this information is the responsibility of the user and such use/application is at their own risk. Winnebago County disclaims all liability regarding fitness of the information for any use other than Winnebago County business.
Data for this map copyrighted December 31, 2006

Winnebago County Multi-Jurisdictional Comprehensive Plan: 2016-2035

Map 37. New Parcels, Net Change,
Unincorporated Winnebago County: 1985-2014

Map Legend

Net Change in Parcel Count



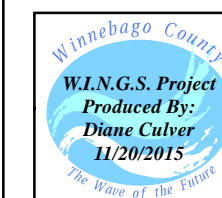

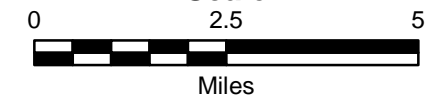
Parcel Count Change 1985-2014

| Town | Difference |
|------------|------------|
| Algoma | 1383 |
| Black Wolf | 286 |
| Clayton | 1184 |
| Menasha | 1812 |
| Neenah | 456 |
| Nekimi | 234 |
| Nepeuskun | 248 |
| Omro | 638 |
| Oshkosh | -110 |
| Poygan | 421 |
| Rushford | 309 |
| Utica | 234 |
| Vinland | 424 |
| Winchester | 536 |
| Winneconne | 541 |
| Wolf River | 373 |

Reference Features



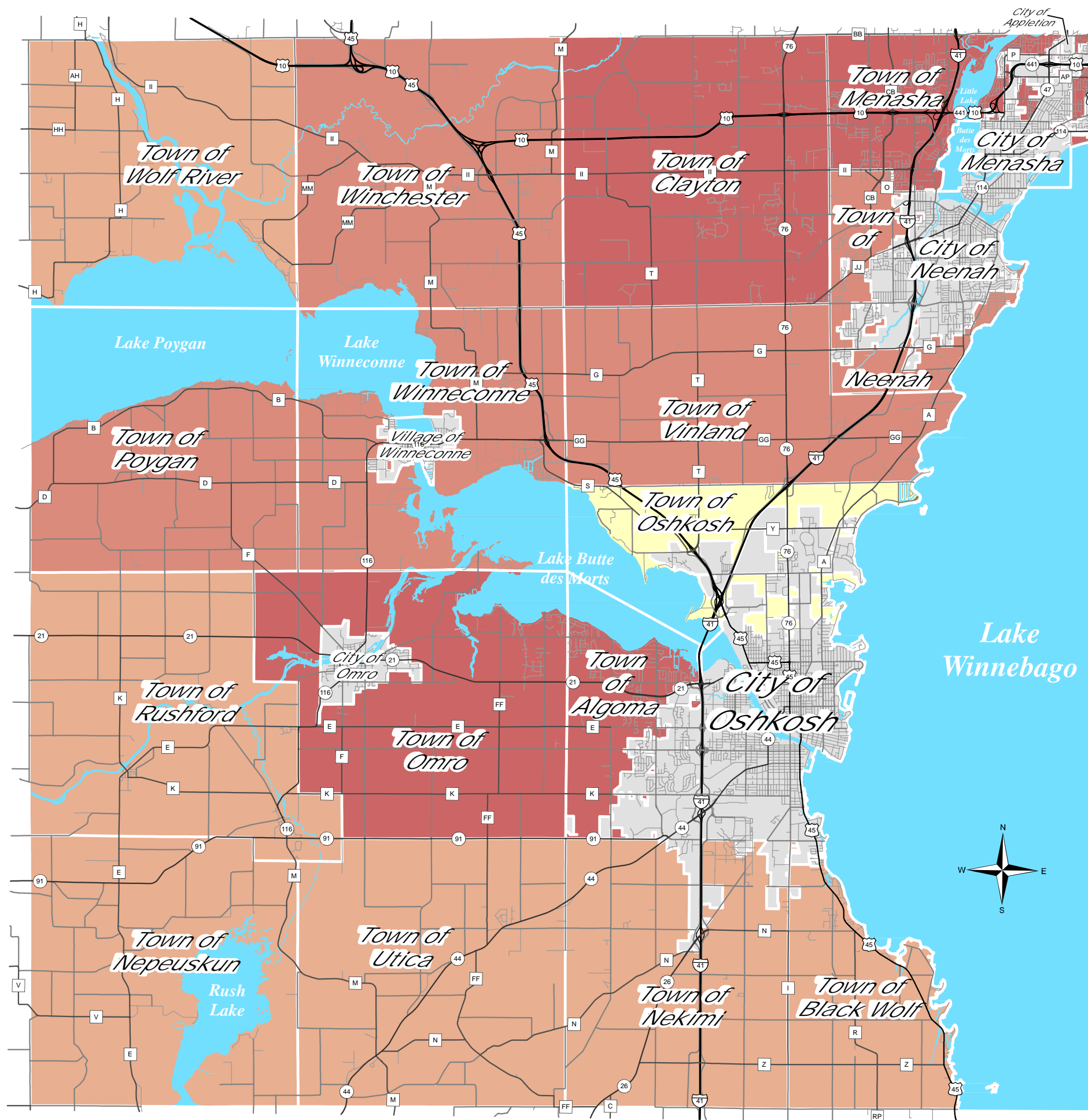
Scale



W.I.N.G.S. Disclaimer

This data was created for use by the Winnebago County Geographic Information System Project. Any other use/application of this information is the responsibility of the user and such use/application is at their own risk. Winnebago County disclaims all liability regarding fitness of the information for any use other than Winnebago County business.

Data for this map copyrighted December 31, 2006

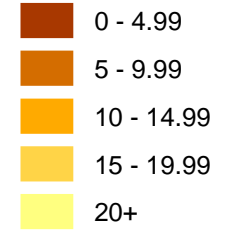


Winnebago County Multi-Jurisdictional Comprehensive Plan: 2016-2035




Map 38. Average Parcel Size by Section,
Unincorporated Winnebago County: 2014

Map Legend

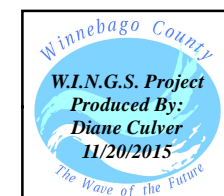

Acres / Parcel



Reference Features

-  Roadway
-  Municipal Boundary
-  Water

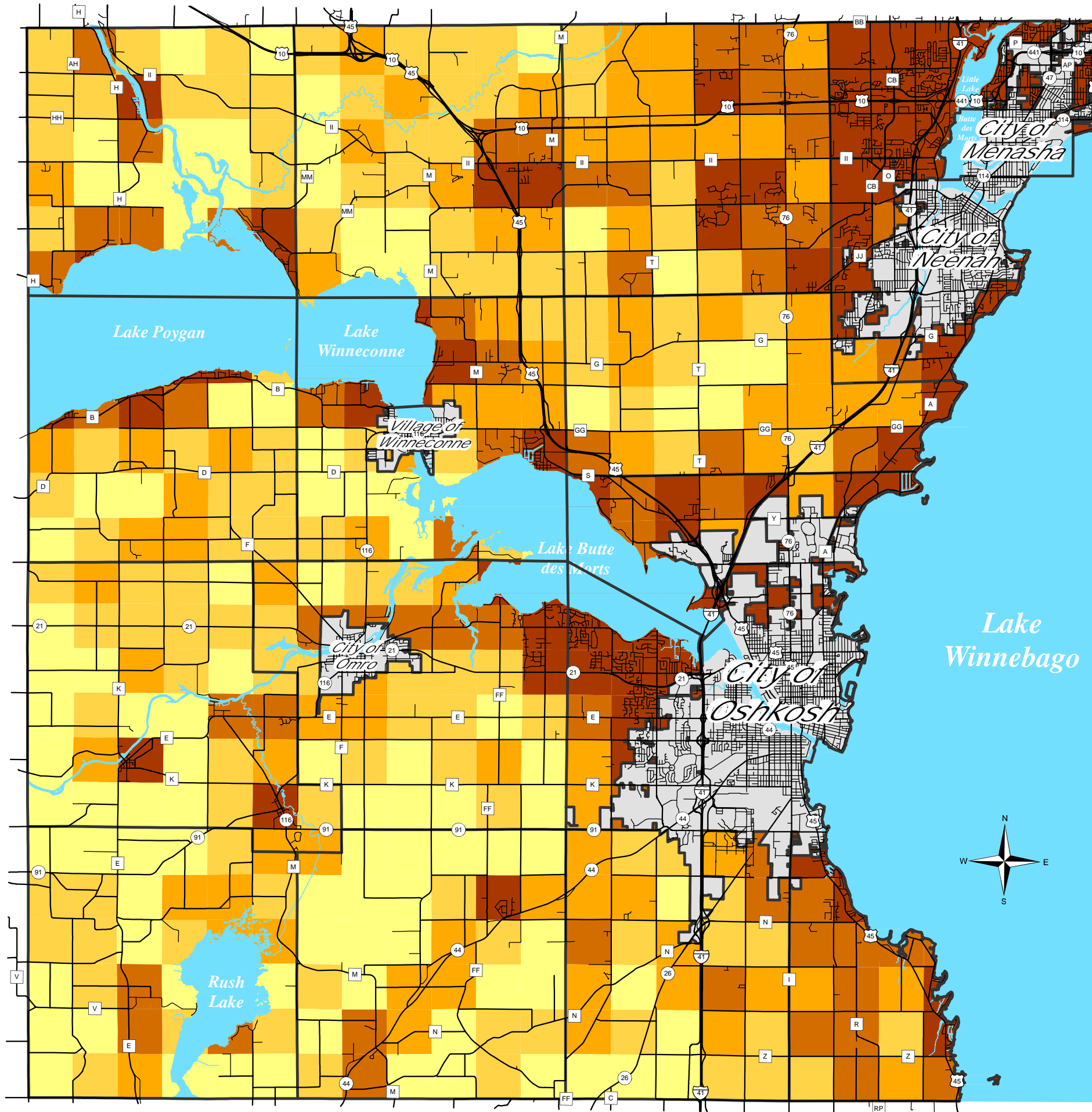
Scale



W.I.N.G.S. Disclaimer

This data was created for use by the Winnebago County Geographic Information System Project. Any other use/application of this information is the responsibility of the user and such use/application is at their own risk. Winnebago County disclaims all liability regarding fitness of the information for any use other than Winnebago County business.

Data for this map copyrighted December 31, 2006



Winnebago County Multi-Jurisdictional Comprehensive Plan: 2016-2035

Map 39. MPOs and Special Districts: 2015

Map Legend

MPO Planning Areas

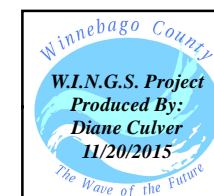
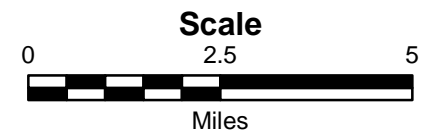
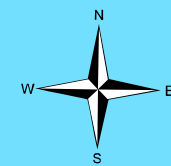
- Fond du Lac MPO
- Fox Cities MPO
- Oshkosh MPO

Special Districts

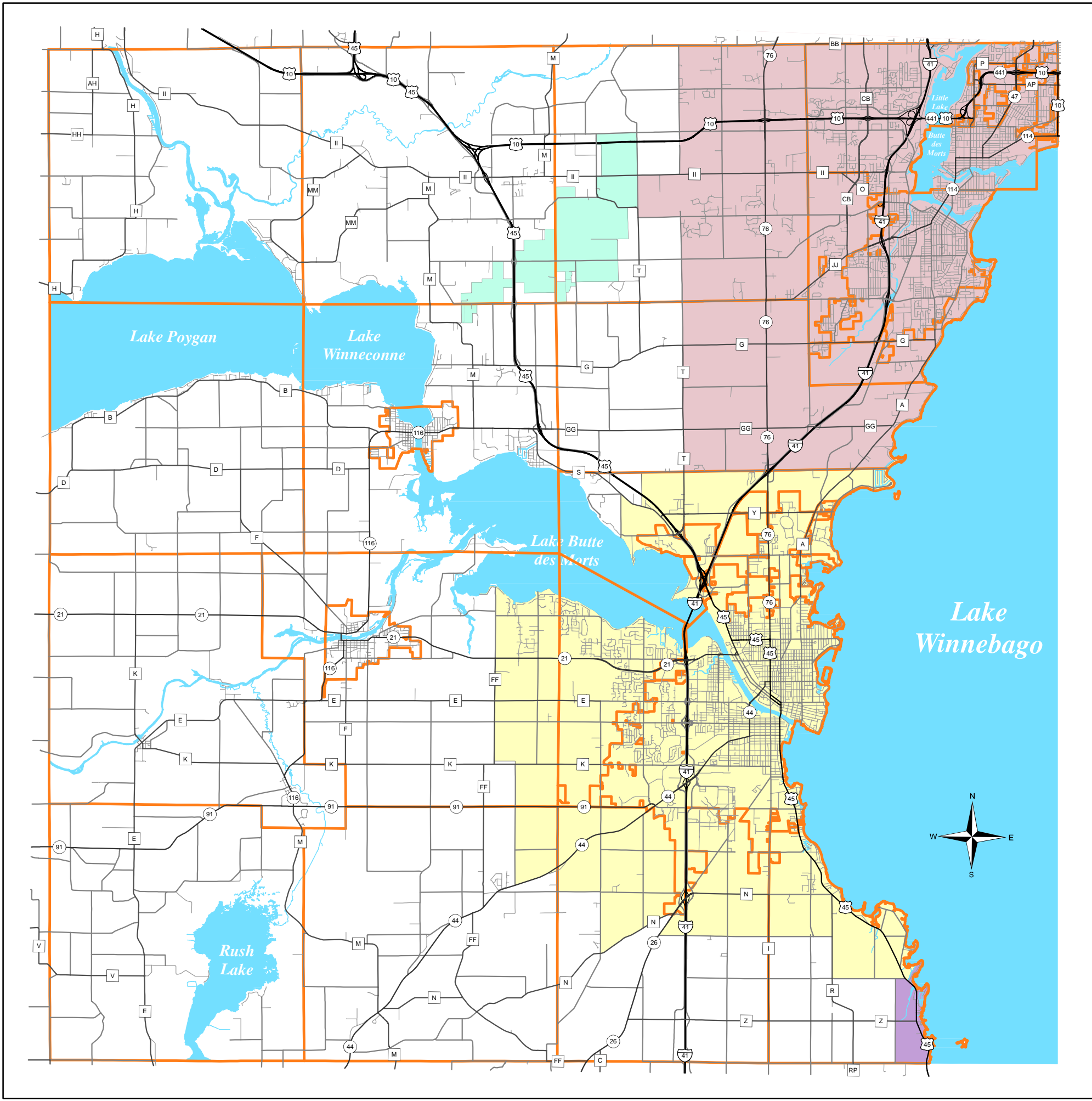
- Larsen Drainage District

Reference Features

- Roadway
- Municipal Boundary
- Water



W.I.N.G.S. Disclaimer
 This data was created for use by the Winnebago County Geographic Information System Project. Any other use/application of this information is the responsibility of the user and such use/application is at their own risk. Winnebago County disclaims all liability regarding fitness of the information for any use other than Winnebago County business.
Data for this map copyrighted December 31, 2006



Winnebago County Multi-Jurisdictional Comprehensive Plan: 2016-2035

Map 40. Boundary Agreements: 2015

Map Legend

Boundary Agreements

Town of Algoma

- Zone B (Attach by 3-1-2018)
- Zone C (Attach by 3-1-2023)
- Zone D (Attach by 3-1-2043)
- Protected Area

Town of Black Wolf

- Expansion Area (undetermined Time)
- Protected Area
- Rural Preservation Area

Town of Nekimi

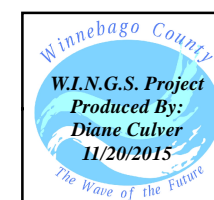
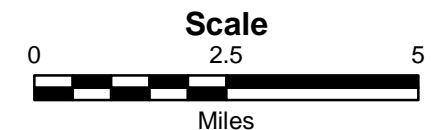
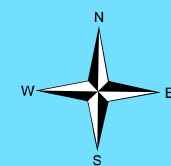
- Expansion Area (Undetermined Time)
- Protected Area
- Rural Preservation Area

Town of Menasha

- Agreement Area
- City of Appleton Uncontested Area
- City of Menasha Uncontested Area

Reference Features

- Roadway
- Municipal Boundary
- Water



W.I.N.G.S. Disclaimer
 This data was created for use by the Winnebago County Geographic Information System Project. Any other use/application of this information is the responsibility of the user and such use/application is at their own risk. Winnebago County disclaims all liability regarding fitness of the information for any use other than Winnebago County business.
Data for this map copyrighted December 31, 2006

